

**NOTICE!!**

**These documents have been scanned!**

**Do not place un-scanned documents beneath this notice!**

**Do not remove this notice from this file!**

GPO Jacket No. 560-102  
Print Order 61540  
Rise Business Services, LLC  
Job=AZ15 7/3/2019



Box Number= AZ15143



Claim Begin-End: AMC350564-AMC350575

**1 Initial Receipt**



AZ15143-7 AMC350775-AMC351108

## CLAIM INDEX

DATE PREPARED: December 11, 1998


LEAD OWNER: Frederick Bauman  
4834 E. Crystal Ln.  
Paradise Valley, AZ 85253

LEAD AMC NUMBER: AMC 350564  
THRU

ENDING AMC NUMBER: AMC 350575

AMC NUMBER	*CLOSURE DECISION	CLAIM NAME	LOCATORS OF RECORD
AMC 350564		MOCKINGBIRD 1	FREDERICK C. BAUMAN BARBARA M. BAUMAN
AMC 350565		MOCKINGBIRD 2	" SAME AS ABOVE "
AMC 350566		MOCKINGBIRD 3	" SAME AS ABOVE "
AMC 350567		MOCKINGBIRD 4	" SAME AS ABOVE "
AMC 350568		MOCKINGBIRD 5	" SAME AS ABOVE "
AMC 350569		DANDY 1	" SAME AS ABOVE "
AMC 350570		DANDY 2	" SAME AS ABOVE "
AMC 350571		DANDY 3	" SAME AS ABOVE "
AMC 350572		DANDY 4	" SAME AS ABOVE "
AMC 350573		GREAT WEST 1	" SAME AS ABOVE "
AMC 350574		GREAT WEST 2	" SAME AS ABOVE "
AMC 350575		GREAT WEST 3	" SAME AS ABOVE "

\*FOR BLM PURPOSE ONLY



UNITED STATES  
DEPARTMENT OF THE INTERIOR  
BUREAU OF LAND MANAGEMENT

RECEIPT AND ACCOUNTING ADVICE

NO. 2443497 04

TC/AZ 09/17/98

*Rec'd  
MC  
10/13/98*

Subject: LOCATION & SERVICE FEE 1999 2 1 11 300.00  
 Applicant: CLAIM MAINTENANCE FEE 1999 - 12 2 1 12 120.00  
 2 1 13 1,200.00

FREDERICK BAUMAN  
4834 E CRYSTAL LN  
PARADISE VALLEY AZ 85253

CK 5072  
Remitter: 602 905-7303

*12-11-98*  
**ENTERED IN COMPUTER**  
*11/12/98*

Assignor:

LEASE MANAGEMENT DATA  NEW  UPDATE  PAYMENT

ORIGINAL SERIAL NO.	ASG.	TYPE	ST.	CTY.	FUND SYMBOL	ACRES/UNITS	RATE
AMC 350564-350575							

AMOUNT	ANV. DATE	EXP. DATE	BILL CYC.	S/C	DISTRICT	NEXT BILL	MISC. DATA	U of M	ACTUAL UNITS

ASSIGNMENT SERIAL NO.	ASG.	TYPE	ST.	CTY.	FUND SYMBOL	ACRES/UNITS	RATE

AMOUNT	ANV. DATE	EXP. DATE	BILL CYC.	S/C	DISTRICT	NEXT BILL	MISC. DATA	U of M	ACTUAL UNITS

APPLY REMITTANCE				Remarks:
ACTION	FUND SYMBOL	CTY.	AMOUNT	
FILING FEE				
RENTAL				
UNEARNED				
REFUND				
TOTAL				
AMOUNT DUE				
BY: _____ DATE: _____				

<input type="checkbox"/> Lease in Escrow?	<input type="checkbox"/> KGS?	<input type="checkbox"/> Auto Escalates?	<input type="checkbox"/> Auto Renew?	Of Interest?	Operating Rights?	Operator	Bond Filed?	<b>FOR MMS USE ONLY</b>	
				BILLEE	NUMBER	FOREST REFUGE			
				OCS SECTION	CODE				

UNITED STATES  
DEPARTMENT OF THE INTERIOR  
BUREAU OF LAND MANAGEMENT

RECEIPT AND ACCOUNTING ADVICE

NO. 2443497 04

TC/AZ 09/17/98

*Rec'd  
MC  
10/13/98*

Subject: LOCATION & SERVICE FEE 1999 2 1 11 300.00  
 Applicant: CLAIM MAINTENANCE FEE 1999 - 12 2 1 12 120.00  
 2 1 13 1,200.00

FREDERICK BAUMAN  
4834 E CRYSTAL LN  
PARADISE VALLEY AZ 85253

CK 5072

Remitter: 602 905-7303

*12-11-98*

*11/12/98*

Assignor:

LEASE MANAGEMENT DATA									
<input type="checkbox"/> NEW <input type="checkbox"/> UPDATE <input type="checkbox"/> PAYMENT									
ORIGINAL SERIAL NO.	ASG.	TYPE	ST.	CTY.	FUND SYMBOL			ACRES/UNITS	RATE
AMC 350564-350575									
AMOUNT	ANV. DATE	EXP. DATE	BILL CYC.	S/C	DISTRICT	NEXT BILL	MISC. DATA	U of M	ACTUAL UNITS
ASSIGNMENT SERIAL NO.	ASG.	TYPE	ST.	CTY.	FUND SYMBOL			ACRES/UNITS	RATE
AMOUNT	ANV. DATE	EXP. DATE	BILL CYC.	S/C	DISTRICT	NEXT BILL	MISC. DATA	U of M	ACTUAL UNITS

APPLY REMITTANCE

ACTION	FUND SYMBOL	CTY.	AMOUNT
FILING FEE			
RENTAL			
UNEARNED			
REFUND			
TOTAL			
AMOUNT DUE			

Remarks:

*M. J. BAUMAN  
34-0 SPRING 1998  
Billings, MT 59102*

BY:

DATE:

- Lease in Escrow?
- KGS?                      Of Interest?
- Auto Escalates?            Operating Rights?
- Auto Renew?                Operator
- Bond Filed?

FOR MMS USE ONLY

BILLEE		FOREST REFUGE
NUMBER		
OCS SECTION		
CODE		

**NOTICE!!**

**These documents have been scanned!**

**Do not place un-scanned documents beneath this notice!**

**Do not remove this notice from this file!**

GPO Jacket No. 560-102  
Print Order 61540  
Rise Business Services, LLC  
Job=AZ15 7/3/2019



Box Number= AZ15143



Claim Begin-End: AMC350564-AMC350575

**2 Correspondence**



AZ15143-7

AMC350775-AMC351108

**NO  
DOCUMENTS  
FOUND**

NO DOCUMENTS FOUND  
NO DOCUMENTS FOUND

**NOTICE!!**

**These documents have been scanned!**

**Do not place un-scanned documents beneath this notice!**

**Do not remove this notice from this file!**

GPO Jacket No. 560-102  
Print Order 61540  
Rise Business Services, LLC  
Job=AZ15 7/3/2019



Box Number= AZ15143



Claim Begin-End: AMC350564-AMC350575

**3 Transfers**



AZ15143-7

AMC350775-AMC351108



When recorded return to:  
Frederick C. Bauman  
5821 Pristine Falls Ave.  
Las Vegas, NV 89131

RECEIVED  
BUREAU OF  
LAND MANAGEMENT  
2004 JUL - 6 A 9: 50  
ARIZONA  
STATE OFFICE  
PHOENIX, ARIZONA

~~AMC 350564~~  
355607  
355248

AMC 356928  
355355  
~~350564~~

**QUITCLAIM MINING DEED**  
(Exempt A. R. S. 11-1134(A)(6))

This Quitclaim Mining Deed, dated as of May 13, 2004, made by the undersigned Grantor(s) to Searchlight Exploration, LLC, an Arizona limited liability company with a present address of 5821 Pristine Falls Ave., Las Vegas, NV 89131;

WITNESSETH;

WHEREAS, Grantor(s) are the owners of certain unpatented mining claims located in Mohave County, Arizona (the "Claims"), to wit:

<u>Name</u> <u>Number</u>	<u>Twp/Range/Section</u>	<u>County Recording Information</u>	<u>BLM AMC</u>
Mockingbird#2	26N, 21W Sec 22	Bk 3155 Pg 813	AMC#350565
	Amended	Bk 4248 Pg 337	
MP#1	26N, 21W Sec 15	Bk 3667 Pg 236	AMC#355248
MP#2	26N, 21W Sec 14, 23	Bk 3667 Pg 238	AMC#355249
MP#3	26N, 21W Sec 22	Bk 3667 Pg 240	AMC#355250
MP#4	26N, 21W Sec 22	Bk 3667 Pg 242	AMC#355251
MP#5	26N, 21W Sec 22	Bk 3667 Pg 244	AMC#355252
MP#7	26N, 21W Sec 28	Bk 3667 Pg 248	AMC#355254
MP#8	26N, 21W Sec 27	Bk 3667 Pg 250	AMC#355255
MP#13	26N, 21W Sec 14, 15	Bk 3807 Pg 537	AMC#355607
MP#15	26N, 21W Sec 22	Bk 3897 Pg 539	AMC#355608

WHEREAS, Grantor(s) desire to convey all of their right, title and interest in and to the Claims to Grantee;

NOW, THEREFORE, in consideration of the sum of the (\$10) dollars in hand paid to Grantor(s), receipt of which is hereby acknowledged, and for other good and sufficient consideration the receipt and sufficiency of which is hereby acknowledged, the parties hereto, intending to be legally bound hereby, agree as follows:

Grantor(s) does by these presents hereby grant, bargain, sell, transfer, convey, set over, remise, release and quitclaim unto Grantee, its successors and assigns, forever, all of Grantor(s)' right, title, interest and estate in, to and under the Claims.

TO HAVE AND TO HOLD the above described Claims unto the Grantee, its successors and assigns, forever.

ENTERED IN CO  
9/3/04 MJA

IN WITNESS WHEREOF, Grantor(s) have caused this instrument to be executed and delivered as of the day and year first above written.

THE GRANTOR(S)  
McINTYRE MINES LLC  
An Arizona limited liability company

RECEIVED  
BUREAU OF  
LAND MANAGEMENT  
2004 JUL - 6 A 9:50  
ARIZONA  
STATE OFFICE  
PHOENIX, ARIZONA

By John B. McIntyre  
John B. McIntyre  
Manager

STATE OF VIRGINIA

COUNTY OF FAIRFAX

)ss.

ACKNOWLEDGMENT

On this 13 day of May, 2004, before me, the undersigned Notary Public, personally appeared

John B McIntyre, Manager of McIntyre Mines, LLC

known to me to be the individual(s) who executed the foregoing instrument and acknowledged the same to be his (her)(their) free act and deed.

My Commission Expires 7-31-2005

[Signature]  
Notary Public

When recorded return to:  
Frederick C. Bauman  
5821 Pristine Falls Ave.  
Las Vegas, NV 89131

**QUITCLAIM MINING DEED**  
(Exempt A. R. S. 11-1134(A)(6))

ARIZONA  
STATE OFFICE  
PHOENIX, ARIZONA

2004 JUL - 6 A 9: 50

RECEIVED  
BUREAU OF  
LAND MANAGEMENT

This Quitclaim Mining Deed, dated as of May 21, 2004, made by the undersigned Grantor(s) to Searchlight Exploration, LLC, an Arizona limited liability company with a present address of 5821 Pristine Falls Ave., Las Vegas, NV 89131;

WITNESSETH;

WHEREAS, Grantor(s) are the owners of certain unpatented mining claims located in Mohave County, Arizona (the "Claims"), to wit:

<u>Name</u> <u>Number</u>	<u>Twp/Range/Section</u>	<u>County Recording Information</u>	<u>BLM AMC</u>
Dandy#1	26N, 21W Sec 27 Amended	Bk 3155 Pg 821 Bk 4253 Pg 385	AMC#350569
Great West #1	26N, 21W Sec 27 Amended	Bk 3155 Pg 829 Bk 4253 Pg 387	AMC#350573
MP#6	26N, 21W Sec 23	Bk 3667 Pg 246	AMC#355253
MP#9	26N, 21W Sec 27	Bk 3667 Pg 252	AMC#355256
MP#10	26N, 21W Sec 26	Bk 3667 Pg 254	AMC#355257
MP#11	26N, 21W Sec 26	Bk 3667 Pg 256	AMC#355258
MP#12	26N, 21W Sec 26	Bk 3667 Pg 258	AMC#355259
MP#14	26N, 21W Sec 35	Bk 3697 Pg 828	AMC#355355
MP#16	26N, 21W Sec 27	Bk 3897 Pg 541	AMC#355609
GRL#1	28N, 18W Sec 29	Bk 4231 Pg 549	AMC#356928

WHEREAS, Grantor(s) desire to convey all of their right, title and interest in and to the Claims to Grantee;

NOW, THEREFORE, in consideration of the sum of the (\$10) dollars in hand paid to Grantor(s), receipt of which is hereby acknowledged, and for other good and sufficient consideration the receipt and sufficiency of which is hereby acknowledged, the parties hereto, intending to be legally bound hereby, agree as follows:

Grantor(s) does by these presents hereby grant, bargain, sell, transfer, convey, set over, remise, release and quitclaim unto Grantee, its successors and assigns, forever, all of Grantor(s)' right, title, interest and estate in, to and under the Claims.

ENTERED IN COMPUTER

9/3/04 MJA

TO HAVE AND TO HOLD the above described Claims unto the Grantee, its successors and assigns, forever.

IN WITNESS WHEREOF, Grantor(s) have caused this instrument to be executed and delivered as of the day and year first above written.

THE GRANTOR(S)  
EVENING STAR RESOURCES LLC  
An Arizona limited liability company

RECEIVED  
BUREAU OF  
LAND MANAGEMENT  
2004 JUL - 6 A 9: 50  
ARIZONA  
STATE OFFICE  
PHOENIX, ARIZONA

By [Signature]  
James R. Bauman  
Manager

STATE OF Pennsylvania  
COUNTY OF Cumberland )ss.

**ACKNOWLEDGMENT**

On this 21 day of MAY, 2004, before me, the undersigned Notary Public, personally appeared

James R. Bauman, Manager of Evening Star Resources, LLC

known to me to be the individual(s) who executed the foregoing instrument and acknowledged the same to be his (her)(their) free act and deed.

My Commission Expires 1128108

[Signature]  
Notary Public

COMMONWEALTH OF PENNSYLVANIA

Notarial Seal  
Jennifer N. Grove, Notary Public  
Silver Spring Twp., Cumberland County  
My Commission Expires Jan. 28, 2008

Member, Pennsylvania Association of Notaries

**United States Department of the Interior**  
**Bureau of Land Management**  
 BUSINESS & SUPPORT SVCS DIV  
 222 N CENTRAL AVE  
 PHOENIX, AZ 85004 -2203  
 Phone: (602) 417-9200

Receipt	
No:	907101

**Transaction #:** 940839  
**Date of Transaction:** 07/12/2004

<b>CUSTOMER:</b>	FREDERICK C BAUMAN 5821 PRISTINE FALLS AVE LAS VEGAS,NV 89131
------------------	---

LINE #	QTY	DESCRIPTION	REMARKS	UNIT PRICE	TOTAL
1	1.00	LOCATABLE MINERALS / MINING CLAIMS-NOT NEW-UNADJUD,ONE AUTH NO. ONLY / MINING CLAIM MONEY RECEIVED (455) <b>CASES: AMC355248/\$100.00</b>	TRF (10)	- n/a -	100.00
<b>TOTAL:</b>					<b>\$100.00</b>

PAYMENT INFORMATION			
1	<b>AMOUNT:</b>	\$100.00	<b>POSTMARKED:</b> N/A
	<b>TYPE:</b>	CHECK	<b>RECEIVED:</b> 07/06/2004
	<b>CHECK NO:</b>	2024	
	<b>NAME:</b>	BAUMAN, FREDERICK C 5821 PRISTINE FALLS AVE LAS VEGAS NV 89131	

REMARKS

This receipt was generated by the automated BLM Collections and Billing System and is a paper representation of a portion of the official electronic record contained therein.

UNITED STATES  
DEPARTMENT OF THE INTERIOR  
BUREAU OF LAND MANAGEMENT

Relinquishment of Mining Claim(s)

RECEIVED  
BLM AZ STATE OFFICE  
JAN 31 2003  
9:00 AM  
PHOENIX ARIZONA

(I/We) Evening Star Resources LLC

AMC 350564

Hereby relinquish and abandon all right, title, and interest in the following described mining claim(s):

Names of Claim(s)	Description of land (approximate legal description of lode claim(s))	Dates of Original, Supplemental, and Amended Locations	Volume and Page where recorded: County of <u>MOHAVE</u> AZ State
<u>Dandy #2</u>	<u>T26NR21W</u>	<u>9/4/1998</u>	<u>Bk 3155 Pg 823</u>
	<u>Secs 27</u>		<u>Amc # 350570</u>

Date: October 22, 2002

**EVENING STAR RESOURCES LLC**

State of: PENNSYLVANIA

County of: CUMBERLAND

} ss.

By [Signature]  
James R. Bauman, Manager

On this 22nd Day of October, in the year 2002,  
before me, Jonette M. Zeigler, a notary public, personally appeared  
James Bauman, Manager of Evening Star Resources LLC, known to me (or proved to me on the  
oath of \_\_\_\_\_) to be the person whose name is subscribed to the within  
instrument, and acknowledged that he (she or they) executed the same.

Jonette M. Zeigler  
(Notary Public in and for the State of Pennsylvania  
County of Cumberland)

My commission expires: March 30, 2006.

ENTERED IN COMPUTER

2/6/2003

Notarial Seal  
Jonette M. Zeigler, Notary Public  
Silver Spring Twp., Cumberland County  
My Commission Expires March 30, 2006  
Member, Pennsylvania Association Of Notaries

**NOTICE!!**

**These documents have been scanned!**

**Do not place un-scanned documents beneath this notice!**

**Do not remove this notice from this file!**

GPO Jacket No. 560-102  
Print Order 61540  
Rise Business Services, LLC  
Job=AZ15 7/3/2019



Box Number= AZ15143



Claim Begin-End: AMC350564-AMC350575

**4 Annual Filings**



AZ15143-7

AMC350775-AMC351108

363464  
399871  
403931

364364  
428166  
412191  
390899  
412366  
415239  
426601  
362684  
~~362684~~  
366290  
362656  
398293  
398624  
350564  
414426  
414430  
414434  
414441  
356410

ENTERED  
AUG 14 2018  
BY: P. Am



**SEARCHLIGHT EXPLORATION, LLC**

**6440 Sky Pointe Dr., Ste 140-412**

**Las Vegas, NV 89131**

**(702) 533-8372**

**searchlightwest@aol.com**

BY PRIORITY MAIL

RETURN RECEIPT REQUESTED

August 7, 2018

Bureau of Land Management

Arizona State Office

1 N. Central Ave., Suite 800

Phoenix, AZ 85004

Re: Payment of 2019 Mining Claim Maintenance Fees


Ladies and Gentlemen:

Enclosed is payment of the 2019 claim maintenance fees for the following projects. Payment is made by Ivy Minerals Inc, our joint venture partner:

1. Treasure King – 55 claims - \$8,525
2. La Posa – 18 claims - \$2,790
3. Nine additional projects – 91 claims - \$14,105, as follows:
  - a. White Hills – 10 claims - \$1,550
  - b. Clara – 24 claims - \$3,720
  - c. Burnt Well - 9 claims - \$1,395
  - d. Kit Carson – 24 claims - \$3,720
  - e. Silverfield – 4 claims - \$620
  - f. Potts Mountain – 2 claims - \$310
  - g. Ester Basin – 5 claims - \$775
  - h. Alamo – 7 claims - \$1,085
  - i. N. Rawhide – 6 claims - \$930

Sincerely yours,

SEARCHLIGHT EXPLORATION, LLC

By 

Frederick C. Bauman, Manager

RECEIVED  
BLM AZ STATE OFFICE  
2018 AUG 10 P 2:26  
PHOENIX, ARIZONA



1006



85004

LAS VEGAS, NV  
89130  
AUG 07, 18  
AMOUNT

**\$12.90**  
R2304H109543-10

# PRIORITY<sup>®</sup> ★ MAIL ★

DATE OF DELIVERY SPECIFIED\*

USPS TRACKING™ INCLUDED\*

INSURANCE INCLUDED\*

PICKUP AVAILABLE

\* Domestic only

RECEIVED  
AZ STATE OFFICE  
AUG 10 P 2:22  
PHOENIX, ARIZONA

WHEN USED INTERNATIONALLY,  
A CUSTOMS DECLARATION  
LABEL MAY BE REQUIRED.

FROM:

# PRIORITY<sup>®</sup> ★ MAIL ★



VISIT US AT [USPS.COM](http://USPS.COM)<sup>®</sup>  
ORDER FREE SUPPLIES ONLINE

FROM: *Bauman*  
*Searchlight Expln LLC*  
*6440 Sky Pointe Dr,*  
*Ste 140-149*  
*Las Vegas, NV 89131*

TO:

*BLM - Arizona State Office*  
*1 N. Central Ave., Ste 800*  
*Phoenix, AZ 85004*

*Attn: Mining Claims*

Label 228, March 2016

FOR DOMESTIC AND INTERNATIONAL USE

PS00001000014


July 2013  
OD: 12.5 x 9.5

VISIT US AT [USPS.COM](http://USPS.COM)<sup>®</sup>  
ORDER FREE SUPPLIES ONLINE



U. S. BUREAU OF LAND MANAGEMENT MAINTENANCE FEE PAYMENT FOR LODE CLAIMS AND MILL SITES	RECEIVED BLM AZ STATE OFFICE 2018 AUG 10 P 2:26 PHOENIX, ARIZONA
RETURN TO Frederick C. Bauman, Esq. Ste 140-149 6440 Sky Pointe Drive Las Vegas, Nevada 89131	
BLM DATE STAMP	
The Maintenance Fees for the following claims apply to the 2019 Assessment Year	
Maintenance Fees \$155 x 55 Claims	\$8,525.00

Claim Name	BLM SERIAL NUMBER
TREASURE KING PROPERTY	SEE EXHIBIT "A" ATTACHED
55 CLAIMS	
[Yavapai County, Arizona]	

Submitted by  Frederick C. Bauman, Manager Searchlight Exploration, LLC 6440 Sky Pointe Dr., Ste 140-149 Las Vegas, NV 89131 702-533-8372 searchlightwest@aol.com	
---	--

# 4233195

Yavapai County, Arizona

Located in T11.5N,R1E, Sections 24, 25 &36; T11N,R1E, Section 1; T12N,R2E, Section 18  
Gila & Salt River Meridian, Big Bug/Turkey Creek Mining District

AMC #	CLAIM NAME	CLAIMANTS'S NAME	RECORDING INFORMATION
356410	TREASURE KING LODE	SEARCHLIGHT EXPLORATION, LLC	Bk. 3928, Pg. 281
363470	TREASURE KING # 2	SEARCHLIGHT EXPLORATION, LLC	Bk.4202, Pg. 688
363471	TREASURE KING # 3	SEARCHLIGHT EXPLORATION, LLC	Bk.4202, Pg. 689
363472	TREASURE KING # 4	SEARCHLIGHT EXPLORATION, LLC	Bk.4202, Pg. 690
363473	TREASURE KING # 5	SEARCHLIGHT EXPLORATION, LLC	Bk.4202, Pg. 691
363474	TREASURE KING # 6	SEARCHLIGHT EXPLORATION, LLC	Bk.4202, Pg. 692
399871	A1	SEARCHLIGHT EXPLORATION, LLC	Bk. 4720, Pg. 19
399872	A2	SEARCHLIGHT EXPLORATION, LLC	Bk. 4720, Pg. 20
399873	A3	SEARCHLIGHT EXPLORATION, LLC	Bk. 4720, Pg. 21
399874	A4	SEARCHLIGHT EXPLORATION, LLC	Bk. 4720, Pg. 22
399875	A5	SEARCHLIGHT EXPLORATION, LLC	Bk. 4720, Pg. 23
399876	A6	SEARCHLIGHT EXPLORATION, LLC	Bk. 4720, Pg. 24
399877	A7	SEARCHLIGHT EXPLORATION, LLC	Bk. 4720, Pg. 25
399878	A8	SEARCHLIGHT EXPLORATION, LLC	Bk. 4720, Pg. 26
399879	A9	SEARCHLIGHT EXPLORATION, LLC	Bk. 4720, Pg. 27
399880	A10	SEARCHLIGHT EXPLORATION, LLC	Bk. 4720, Pg. 28
399881	A11	SEARCHLIGHT EXPLORATION, LLC	Bk. 4720, Pg. 29
399882	A12	SEARCHLIGHT EXPLORATION, LLC	Bk. 4720, Pg. 30
399883	A13	SEARCHLIGHT EXPLORATION, LLC	Bk. 4720, Pg. 31
399884	A14	SEARCHLIGHT EXPLORATION, LLC	Bk. 4720, Pg. 32

PHOENIX, ARIZONA  
 2018 AUG 16 P 2:29  
 RECEIVED  
 BLM AZ STATE OFFICE

TREASURE KING PROPERTY		SCHEDULE A - page 2	
Yavapai County, Arizona			
Located in T11.5N,R1E, Sections 24, 25 &36; T11N,R1E, Section 1; T12N,R2E, Section 18 Gila & Salt River Meridian, Big Bug/Turkey Creek Mining District			
399885	A15	SEARCHLIGHT EXPLORATION, LLC	Bk. 4720, Pg. 33
399886	A16	SEARCHLIGHT EXPLORATION, LLC	Bk. 4720, Pg. 34
399887	A17	SEARCHLIGHT EXPLORATION, LLC	Bk. 4720, Pg. 35
399888	A18	SEARCHLIGHT EXPLORATION, LLC	Bk. 4720, Pg. 36
399889	A19	SEARCHLIGHT EXPLORATION, LLC	Bk. 4720, Pg. 37
399890	A20	SEARCHLIGHT EXPLORATION, LLC	Bk. 4720, Pg. 38
399891	A21	SEARCHLIGHT EXPLORATION, LLC	Bk. 4720, Pg. 39
399892	A22	SEARCHLIGHT EXPLORATION, LLC	Bk. 4720, Pg. 40
399893	A23	SEARCHLIGHT EXPLORATION, LLC	Bk. 4720, Pg. 41
399894	A24	SEARCHLIGHT EXPLORATION, LLC	Bk. 4720, Pg. 42
399895	A25	SEARCHLIGHT EXPLORATION, LLC	Bk. 4720, Pg. 43
399896	A26	SEARCHLIGHT EXPLORATION, LLC	Bk. 4720, Pg. 44
399897	A27	SEARCHLIGHT EXPLORATION, LLC	Bk. 4720, Pg. 45
399898	A28	SEARCHLIGHT EXPLORATION, LLC	Bk. 4720, Pg. 46
399899	A29	SEARCHLIGHT EXPLORATION, LLC	Bk. 4720, Pg. 47
399900	A30	SEARCHLIGHT EXPLORATION, LLC	Bk. 4720, Pg. 48
399901	A31	SEARCHLIGHT EXPLORATION, LLC	Bk. 4720, Pg. 49
399902	A32	SEARCHLIGHT EXPLORATION, LLC	Bk. 4720, Pg. 50
399903	A33	SEARCHLIGHT EXPLORATION, LLC	Bk. 4720, Pg. 51
399904	A34	SEARCHLIGHT EXPLORATION, LLC	Bk. 4720, Pg. 52

RECEIVED  
 CLERK'S OFFICE  
 PHOENIX, ARIZONA  
 AUG 10 2 22 PM '08

TREASURE KING PROPERTY			SCHEDULE A - page 3
Yavapai County, Arizona			
Located in T11.5N,R1E, Sections 24, 25 &36; T11N,R1E, Section 1; T12N,R2E, Section 18 Gila & Salt River Meridian, Big Bug/Turkey Creek Mining District			
399905	A35	SEARCHLIGHT EXPLORATION, LLC	Bk. 4720, Pg. 53
399906	A36	SEARCHLIGHT EXPLORATION, LLC	Bk. 4720, Pg. 54
399907	A37	SEARCHLIGHT EXPLORATION, LLC	Bk. 4720, Pg. 55
399908	A38	SEARCHLIGHT EXPLORATION, LLC	Bk. 4720, Pg. 56
399909	A39	SEARCHLIGHT EXPLORATION, LLC	Bk. 4720, Pg. 57
<del>CLOSED CLAIM</del>			
399910	A40	SEARCHLIGHT EXPLORATION, LLC	Bk. 4720, Pg. 58
403931	A41	SEARCHLIGHT EXPLORATION, LLC	Bk. 4770, Pg. 699
403932	A42	SEARCHLIGHT EXPLORATION, LLC	Bk. 4770, Pg. 700
403933	A43	SEARCHLIGHT EXPLORATION, LLC	Bk. 4770, Pg. 701
403934	A44	SEARCHLIGHT EXPLORATION, LLC	Bk. 4770, Pg. 702
403935	A45	SEARCHLIGHT EXPLORATION, LLC	Bk. 4770, Pg. 703
403936	A46	SEARCHLIGHT EXPLORATION, LLC	Bk. 4772, Pg. 451
403937	A47	SEARCHLIGHT EXPLORATION, LLC	Bk. 4772, Pg. 453
403938	A48	SEARCHLIGHT EXPLORATION, LLC	Bk. 4772, Pg. 452
403939	A49	SEARCHLIGHT EXPLORATION, LLC	Bk. 4772, Pg. 454

CLOSED

CLOSED CLAIM

RECEIVED  
BLM AZ STATE OFFICE  
2010 AUG 10 P 2: 26  
PHOENIX, ARIZONA

U. S. BUREAU OF LAND MANAGEMENT  
 MAINTENANCE FEE PAYMENT FOR  
 LODE CLAIMS AND MILL SITES

**RETURN TO**  
 Frederick C. Bauman, Esq.  
 Ste 140-149  
 6440 Sky Pointe Drive  
 Las Vegas, Nevada 89131

RECEIVED  
 BLM AZ STATE OFFICE  
 2018 AUG 10 P 2:26  
 PHOENIX, ARIZONA

**BLM DATE STAMP**

The Maintenance Fees for the following claims apply to the 2019 Assessment Year

**Maintenance Fees \$155 x 18 Claims**

**\$2,790.00**

Claim Name	BLM SERIAL NUMBER
LA POSA PROPERTY 18 CLAIMS [La Paz County, Arizona]	SEE SCHEDULE "A" ATTACHED

Submitted by



Frederick C. Bauman, Manager  
 Searchlight Exploration, LLC  
 6440 Sky Pointe Dr., Ste 140-149  
 Las Vegas, NV 89131  
 702-533-8372  
[searchlightwest@aol.com](mailto:searchlightwest@aol.com)

#4233195

LA POSA PROPERTY

SCHEDULE A

La Paz County, Arizona

Located T7N, R17W, Sections 5, 6, 7 & 8  
Gila & Salt River Meridian,



AMC #	CLAIM NAME	CLAIMANTS'S NAME	RECORDING INFORMATION
362656	Little Butte #1	Searchlight Exploration LLC	Fee 2004-04670
362657	Little Bute #2	Searchlight Exploration LLC	Fee 2004-04671
362658	Little Bute #3	Searchlight Exploration LLC	Fee 2004-04672
362659	Little Butte #4	Searchlight Exploration LLC	Fee 2004-04673
362660	Little Bute # 5	Searchlight Exploration LLC amended	Fee 2004-04674 Fee 2009-04303
398293	Airstrip # 1	Searchlight Exploration LLC	Fee 2009-04292
398294	Airstrip #2	Searchlight Exploration LLC	Fee 2009-04293
398295	Arrastre # 1	Searchlight Exploration LLC	Fee 2009-04294
398296	Arrastre # 2	Searchlight Exploration LLC	Fee 2009-04295
398297	Arrastre # 3	Searchlight Exploration LLC	Fee 2009-04296
398298	Flat Fault # 1	Searchlight Exploration LLC	Fee 2009-04297
398299	Flat Fault # 2	Searchlight Exploration LLC	Fee 2009-04298
398300	Flat Fault # 3	Searchlight Exploration LLC	Fee 2009-04299
398301	Flat Fault # 4	Searchlight Exploration LLC	Fee 2009-04300
398624	Little Butte # 6	Searchlight Exploration LLC	Fee 2009-04304
398625	Little Butte # 7	Searchlight Exploration LLC	Fee 2009-04305
398626	Flat Fault # 5	Searchlight Exploration LLC	Fee 2009-04301
398627	Flat Fault # 6	Searchlight Exploration LLC	Fee 2009-04302

RECEIVED  
 DEPT. OF REVENUE  
 PHOENIX, ARIZONA  
 APR 2 2010



U. S. BUREAU OF LAND MANAGEMENT MAINTENANCE FEE PAYMENT FOR LODE CLAIMS AND MILL SITES	RECEIVED BLM AZ STATE OFFICE 2018 AUG 10 P 2:27 PHOENIX, ARIZONA
RETURN TO Frederick C. Bauman, Esq. Ste 140-149 6440 Sky Pointe Drive Las Vegas, Nevada 89131	
<b>BLM DATE STAMP</b>	
The Maintenance Fees for the following claims apply to the 2019 Assessment Year	
<b>Maintenance Fees \$155 x 10 Claims</b>	<b>\$1,550.00</b>

Claim Name	BLM SERIAL NUMBER
WHITE HILLS PROPERTY:	SEE SCHEDULE "A" ATTACHED
3 LODE CLAIMS	
7 PLACER CLAIMS	
[Mohave County, Arizona]	

Submitted by  Frederick C. Bauman, Manager White Hill (MP) Placer Association SEE EXHIBIT "A" FOR OWNERSHIP 6440 Sky Pointe Dr., Ste 140-149 Las Vegas, NV 89131 702-533-8372 <a href="mailto:searchlightwest@aol.com">searchlightwest@aol.com</a>	Submitted by  Frederick C. Bauman, Manager Anaconda Exploration, LLC 6440 Sky Pointe Dr., Ste 140-149 Las Vegas, NV 89131 702-533-8372 <a href="mailto:searchlightwest@aol.com">searchlightwest@aol.com</a>
---	--

# 4233145

<b>WHITE HILLS PROPERTY</b>	<b>SCHEDULE A</b>
	<b>Mohave County, Arizona</b>
<b>Located T16N,R21W, Sections 14,15,22,26 &amp;27; Gila &amp; salt River Meridian, Weaver Mining District</b>	

AMC #	CLAIM NAME	CLAIMANTS'S NAME	RECORDING INFORMATION
350565	MOCKINGBIRD # 2	ANACONDA EXPLORATION,LLC (Lode)	BOOK 3155, PAGE 813 BOOK 4248, PAGE 337 AMENDED
350569	DANDY #1	ANACONDA EXPLORATION,LLC (Lode)	BOOK 3155, PAGE 821 BOOK 4253, PAGE 385 AMENDED BOOK 4290, PAGE 367 AMENDED
350573	GREAT WEST #1	ANACONDA EXPLORATION,LLC (Lode)	BOOK 3155, PAGE 821 BOOK 4253, PAGE 387 AMENDED BOOK 4290, PAGE 369 AMENDED
414426	MP 16	Frederick C. Bauman et al (1) (Placer)	Fee 2012012404 Fee 2013911645 AMENDED
414430	MP 12	Frederick C. Bauman et al (1) (Placer)	Fee 2012012575 Fee 2013911642 AMENDED
414434	MP 3	Frederick C. Bauman et al (1) (Placer)	Fee 2012013055 Fee 2013911640 AMENDED
414441	MP 1	Frederick C. Bauman et al (1) (Placer)	Fee 2012013056 Fee 2013911639 AMENDED
414442	MP 5	Frederick C. Bauman et al (1) (Placer)	Fee 2012013057 Fee 2013911641 AMENDED
414443	MP 13	Frederick C. Bauman et al (1) (Placer)	Fee 2012013058 Fee 2013911643 AMENDED
414444	MP 15	Frederick C. Bauman et al (1) (Placer)	Fee 2012013059 Fee 2013911644 AMENDED



**FOOTNOTE (1) ADDITIONAL OWNERS**

Anaconda Exploration LLC
Barbara McIntyre Bauman
Frederick C. Bauman
Thomas A. Climo
Jeffery W. Compton
McIntyre & Bauman Group LLC
Middle Verde Development Co, LLC
Searchlight Exploration, LLC

RECEIVED  
 BLM AZ STATE OFFICE  
 2018 AUG 10 P 2:21  
 PHOENIX, ARIZONA

U. S. BUREAU OF LAND MANAGEMENT MAINTENANCE FEE PAYMENT FOR LODE CLAIMS AND MILL SITES	RECEIVED BLM AZ STATE OFFICE 2018 AUG 10 P 2:27 PHOENIX, ARIZONA
<b>RETURN TO</b> Frederick C. Bauman, Esq. Ste 140-149 6440 Sky Pointe Drive Las Vegas, Nevada 89131	
<b>BLM DATE STAMP</b>	
The Maintenance Fees for the following claims apply to the 2019 Assessment Year	
<b>Maintenance Fees \$155 x 24 Claims</b>	<b>\$3,720.00</b>

Claim Name	BLM SERIAL NUMBER
CLARA PROPERTY: 24 CLAIMS [La Paz County, Arizona]	SEE SCHEDULE "A" ATTACHED

Submitted by  Frederick C. Bauman, Manager Searchlight Exploration, LLC 6440 Sky Pointe Dr., Ste 140-149 Las Vegas, NV 89131 702-533-8372 <a href="mailto:searchlightwest@aol.com">searchlightwest@aol.com</a>	Submitted by  Frederick C. Bauman, Manager Anaconda Exploration, LLC 6440 Sky Pointe Dr., Ste 140-149 Las Vegas, NV 89131 702-533-8372 <a href="mailto:searchlightwest@aol.com">searchlightwest@aol.com</a>
--	--

#4233195

**La Paz County, Arizona**

**Located in T19N, R15W, Section 3 and T10N, R15W, Section 35, Gila & Salt River Meridian  
Santa Maria Mining District**

AMC #	CLAIM NAME	CLAIMANTS'S NAME	RECORDING INFORMATION
366290	MM # 36	Searchlight Exploration LLC	Fee #2005-03763
366291	MM # 38	Searchlight Exploration LLC	Fee #2005-03764
366292	MM # 40	Searchlight Exploration LLC	Fee #2005-03765
366293	MM # 57	Searchlight Exploration LLC	Fee #2005-03766
366294	MM # 59	Searchlight Exploration LLC	Fee #2005-03767
366295	MM # 61	Searchlight Exploration LLC	Fee #2005-03768
426609	Margaret	Anaconda Exploration, LLC	Fee #2013-05139
426610	McClelland	Anaconda Exploration, LLC	Fee #2013-05141
426611	MM 101	Anaconda Exploration, LLC	Fee #2013-05143
426612	MM 102	Anaconda Exploration, LLC	Fee #2013-05144
426613	MM 103	Anaconda Exploration, LLC	Fee #2013-05145
426614	MM 104	Anaconda Exploration, LLC	Fee #2013-05146
426615	MM 105	Anaconda Exploration, LLC	Fee #2013-05147
426616	MM 106	Anaconda Exploration, LLC	Fee #2013-05148
426617	Protector No. 3	Anaconda Exploration, LLC	Fee #2013-05142
426618	Tede	Anaconda Exploration, LLC	Fee #2013-05137
426619	Tommie C	Anaconda Exploration, LLC	Fee #2013-05140
426620	Tommie R	Anaconda Exploration, LLC	Fee #2013-05138
426621	Hazel	Anaconda Exploration, LLC	Fee #2013-05133
426622	Josephine	Anaconda Exploration, LLC	Fee #2013-05132

RECEIVED  
 COUNTY CLERK  
 DEPT. OF RECORDS  
 2013 AUG 19 PM 2:20  
 COCONINO COUNTY ARIZONA

7

L

7

L

b.

CLARA PROPERTY	SCHEDULE A - page 2
La Paz County, Arizona	

Located in T19N,R15W, Section 3 and T10N, R15W, Section 35 Gila & salt River Meridian  
Santa Maria Mining District


AMC #	CLAIM NAME	CLAIMANTS'S NAME	RECORDING INFORMATION
426623	Klapetsky	Anaconda Exploration, LLC	Fee #2013-05134
426624	Nellie	Anaconda Exploration, LLC	Fee #2013-05136
426625	Rodgers	Anaconda Exploration, LLC	Fee #2013-05135
426626	Wilson	Anaconda Exploration, LLC	Fee #2013-05131

RECEIVED  
BLM AZ STATE OFFICE  
2018 AUG 10 P 2:21  
PHOENIX, ARIZONA

b.

U. S. BUREAU OF LAND MANAGEMENT MAINTENANCE FEE PAYMENT FOR LODE CLAIMS AND MILL SITES	RECEIVED BLM AT STATE OFFICE 2018 AUG 10 P 2:28 PHOENIX, ARIZONA
RETURN TO Frederick C. Bauman, Esq. Ste 140-149 6440 Sky Pointe Drive Las Vegas, Nevada 89131	
BLM DATE STAMP	
The Maintenance Fees for the following claims apply to the 2019 Assessment Year	
Maintenance Fees \$155 x 9 Claims	\$1,395.00

Claim Name	BLM SERIAL NUMBER
BURNT WELLS PROPERTY: 9 CLAIMS [La Paz County, Arizona]	SEE SCHEDULE "A" ATTACHED

Submitted by  Frederick C. Bauman, Manager Anaconda Exploration, LLC 6440 Sky Pointe Dr., Ste 140-149 Las Vegas, NV 89131 702-533-8372 searchlightwest@aol.com	
--	--

# 4233195

<b>BURNT WELL PROPERTY</b>	<b>SCHEDULE A</b>
La Paz County, Arizona	
Located T9N, R11W, Section 30 & T9N, R12W, Section 36 Gila & Salt River Meridian, Harcuvar Mining District	

AMC #	CLAIM NAME	CLAIMANTS'S NAME	RECORDING INFORMATION
362684	Silver Lining Lode	Anaconda Exploration, LLC	Fee #2004-04684
426601	BU 14	Anaconda Exploration, LLC	Fee #2013-05123
426602	BU 16	Anaconda Exploration, LLC	Fee #2013-05124
426603	BU 38	Anaconda Exploration, LLC	Fee #2013-05125
426604	BU 40	Anaconda Exploration, LLC	Fee #2013-05126
426605	BU 42	Anaconda Exploration, LLC	Fee #2013-05127
426606	BU 45	Anaconda Exploration, LLC	Fee #2013-05128
426607	BU 46	Anaconda Exploration, LLC	Fee #2013-05129
426608	BU 47	Anaconda Exploration, LLC	Fee #2013-05130

RECEIVED  
 BLM AZ STATE OFFICE  
 2018 AUG 10 P 2:28  
 PHOENIX, ARIZONA


→

└

└

U. S. BUREAU OF LAND MANAGEMENT MAINTENANCE FEE PAYMENT FOR LODE CLAIMS AND MILL SITES	RECEIVED BLM AZ STATE OFFICE 2018 AUG 10 P 2:28 PHOENIX, ARIZONA
<b>RETURN TO</b> Frederick C. Bauman, Esq. Ste 140-149 6440 Sky Pointe Drive Las Vegas, Nevada 89131	
<b>BLM DATE STAMP</b>	
The Maintenance Fees for the following claims apply to the 2019 Assessment Year	
<b>Maintenance Fees \$155 x 24 Claims</b>	<b>\$3,720.00</b>

Claim Name	BLM SERIAL NUMBER
KIT CARSON PROPERTY: 24 CLAIMS [Yavapai County, Arizona]	SEE SCHEDULE "A" ATTACHED

Submitted by  Frederick C. Bauman, Manager Middle Verde Development Co, LLC 6440 Sky Pointe Dr., Ste 140-149 Las Vegas, NV 89131 702-533-8372 <a href="mailto:searchlightwest@aol.com">searchlightwest@aol.com</a>	
--	--

# 4233195

d.



KIT CARSON PROPERTY		SCHEDULE A - page 1
Yavapai County, Arizona		
Located T13N, R1E, Sections 20, 21, & 29		
Gila & Salt River Meridian, Big Bug Mining District		

AMC #	CLAIM NAME	CLAIMANTS'S NAME	RECORDING INFORMATION
415239	KIT CARSON # 1	MIDDLE VERDE DEVELOPMENT CO., LLC	Bk. 4868, Pg. 503
415240	LOOKOUT LODGE	MIDDLE VERDE DEVELOPMENT CO., LLC	Bk. 4868, Pg. 504
426627	KIT CARSON # 2	MIDDLE VERDE DEVELOPMENT CO., LLC	Bk. 4998, Pg. 496
426628	KIT CARSON # 3	MIDDLE VERDE DEVELOPMENT CO., LLC	Bk. 4998, Pg. 497
426629	KIT CARSON # 4	MIDDLE VERDE DEVELOPMENT CO., LLC	Bk. 4998, Pg. 498
426630	KIT CARSON # 5	MIDDLE VERDE DEVELOPMENT CO., LLC	Bk. 4998, Pg. 499
426631	KIT CARSON # 6	MIDDLE VERDE DEVELOPMENT CO., LLC	Bk. 4998, Pg. 500
426632	KIT CARSON # 7	MIDDLE VERDE DEVELOPMENT CO., LLC	Bk. 4998, Pg. 501
426633	LADY ALDE # 1	MIDDLE VERDE DEVELOPMENT CO., LLC	Bk. 4998, Pg. 502
426634	LADY ALDE # 2	MIDDLE VERDE DEVELOPMENT CO., LLC	Bk. 4998, Pg. 503
426635	LADY ALDE # 3	MIDDLE VERDE DEVELOPMENT CO., LLC	Bk. 4998, Pg. 504
426636	LADY ALDE # 4	MIDDLE VERDE DEVELOPMENT CO., LLC	Bk. 4998, Pg. 505
426637	LADY ALDE # 5	MIDDLE VERDE DEVELOPMENT CO., LLC	Bk. 4998, Pg. 506
426638	LADY ALDE # 6	MIDDLE VERDE DEVELOPMENT CO., LLC	Bk. 4998, Pg. 507
426639	LADY ALDE # 7	MIDDLE VERDE DEVELOPMENT CO., LLC	Bk. 4998, Pg. 508
426640	LADY ALDE # 8	MIDDLE VERDE DEVELOPMENT CO., LLC	Bk. 4998, Pg. 509
426641	LADY ALDE # 9	MIDDLE VERDE DEVELOPMENT CO., LLC	Bk. 4998, Pg. 510
426642	LADY ALDE # 10	MIDDLE VERDE DEVELOPMENT CO., LLC	Bk. 4998, Pg. 511
426643	LOOKOUT # 2	MIDDLE VERDE DEVELOPMENT CO., LLC	Bk. 4998, Pg. 512
426644	LOOKOUT # 3	MIDDLE VERDE DEVELOPMENT CO., LLC	Bk. 4998, Pg. 513

RECEIVED  
 BLM AZ STATE OFFICE  
 2018 AUG 10 2:28 PM  
 PHOENIX, ARIZONA

d.

<b>KIT CARSON PROPERTY</b>		<b>SCHEDULE A - page 2</b>
	<b>Yavapai County, Arizona</b>	
<b>Located T13N, R1E, Sections 20, 21, &amp; 29</b> <b>Gila &amp; Salt River Meridian, Big Bug Mining District</b>		


<b>AMC #</b>	<b>CLAIM NAME</b>	<b>CLAIMANTS'S NAME</b>	<b>RECORDING INFORMATION</b>
426645	LOOKOUT # 4	MIDDLE VERDE DEVELOPMENT CO., LLC	Bk. 4998, Pg. 514
426646	LOOKOUT # 5	MIDDLE VERDE DEVELOPMENT CO., LLC	Bk. 4998, Pg. 515
426647	LOOKOUT # 6	MIDDLE VERDE DEVELOPMENT CO., LLC	Bk. 4998, Pg. 516
426648	SILVER BELT # 1	MIDDLE VERDE DEVELOPMENT CO., LLC	Bk. 4998, Pg. 517

RECEIVED  
 BLM AZ STATE OFFICE  
 2018 AUG 10 P 2:28  
 PHOENIX, ARIZONA

d.

U. S. BUREAU OF LAND MANAGEMENT MAINTENANCE FEE PAYMENT FOR LODE CLAIMS AND MILL SITES	RECEIVED BLM AZ STATE OFFICE 2018 AUG 10 P 2:28 PHOENIX, ARIZONA
RETURN TO Frederick C. Bauman, Esq. Ste 140-149 6440 Sky Pointe Drive Las Vegas, Nevada 89131	
<b>BLM DATE STAMP</b>	
The Maintenance Fees for the following claims apply to the 2019 Assessment Year	
Maintenance Fees \$155 x 4 Claims	<b>\$620.00</b>

Claim Name	BLM SERIAL NUMBER
SILVERFIELD PROPERTY 4 CLAIMS [Mohave County, Arizona]	SEE SCHEDULE "A" ATTACHED

Submitted by  Frederick C. Bauman, Manager Searchlight Exploration, LLC 6440 Sky Pointe Dr., Ste 140-149 Las Vegas, NV 89131 702-533-8372 searchlightwest@aol.com	
---	--

# 4233195




<b>SILVERFIELD PROPERTY</b>		<b>SCHEDULE A</b>
	<b>Mohave County, Arizona</b>	
<b>Located T11N, R14W, Sections 31 &amp; 32</b>		
<b>Gila &amp; Salt River Meridian, Owen Mining District</b>		

AMC #	CLAIM NAME	CLAIMANTS'S NAME	RECORDING INFORMATION
412366	SFL # 4	SEARCHLIGHT EXPLORATION, LLC	Fee #2011-047553
412367	SFL # 5	SEARCHLIGHT EXPLORATION, LLC	Fee #2011-047554
412368	SFL # 6	SEARCHLIGHT EXPLORATION, LLC	Fee #2011-047555
		amended	Fee # 2012-031507
412369	SFL # 7	SEARCHLIGHT EXPLORATION, LLC	Fee #2011-047556
		amended	Fee # 2012-031508

RECEIVED  
BLM AZ STATE OFFICE  
2010 AUG 10 P 2:28  
PHOENIX, ARIZONA

U. S. BUREAU OF LAND MANAGEMENT MAINTENANCE FEE PAYMENT FOR LODE CLAIMS AND MILL SITES	
<p style="text-align: center;"><b>RETURN TO</b></p> Frederick C. Bauman, Esq. Ste 140-149 6440 Sky Pointe Drive Las Vegas, Nevada 89131	RECEIVED BLM AZ STATE OFFICE 2018 AUG 10 P 2:29 PHOENIX, ARIZONA
<b>BLM DATE STAMP</b>	
The Maintenance Fees for the following claims apply to the 2019 Assessment Year	
<b>Maintenance Fees \$155 x 2 Claims</b>	<b>\$310.00</b>

Claim Name	BLM SERIAL NUMBER
POTTS MOUNTAIN PROPERTY 2 CLAIMS [Mohave County, Arizona]	SEE SCHEDULE "A" ATTACHED

Submitted by  Frederick C. Bauman, Manager Searchlight Exploration, LLC 6440 Sky Pointe Dr., Ste 140-149 Las Vegas, NV 89131 702-533-8372 searchlightwest@aol.com	
---	--

# 4233195


<b>POTTS MOUNTAIN PROPERTY</b>	<b>SCHEDULE A</b>
Mohave County, Arizona	
Located T11N, R12W, Sections 20 & 21 Gila & Salt River Meridian. Owen Mining District	

AMC #	CLAIM NAME	CLAIMANTS'S NAME	RECORDING INFORMATION
412191	RED TOP	SEARCHLIGHT EXPLORATION, LLC	Fee # 2011047557
412192	LEAD PILL	SEARCHLIGHT EXPLORATION, LLC	Fee # 2011047558

RECEIVED  
BLM AZ STATE OFFICE  
2018 AUG 10 P 2:29  
PHOENIX, ARIZONA

U. S. BUREAU OF LAND MANAGEMENT MAINTENANCE FEE PAYMENT FOR LODE CLAIMS AND MILL SITES	RECEIVED BLM AZ STATE OFFICE 2019 AUG 10 P 2:29 PHOENIX, ARIZONA
RETURN TO Frederick C. Bauman, Esq. Ste 140-149 6440 Sky Pointe Drive Las Vegas, Nevada 89131	
<b>BLM DATE STAMP</b>	
The Maintenance Fees for the following claims apply to the 2019 Assessment Year	
<b>Maintenance Fees \$155 x 5 Claims</b>	<b>\$775.00</b>

Claim Name	BLM SERIAL NUMBER
ESTER BASIN PROPERTY 5 CLAIMS [Mohave County, Arizona]	SEE SCHEDULE "A" ATTACHED

Submitted by  Frederick C. Bauman, Manager Searchlight Exploration, LLC 6440 Sky Pointe Dr., Ste 140-149 Las Vegas, NV 89131 702-533-8372 <a href="mailto:searchlightwest@aol.com">searchlightwest@aol.com</a>	
--	--

<b>ESTER BASIN PROPERTY</b>	<b>SCHEDULE A</b>
<b>Mohave County, Arizona</b>	
<b>Located T12N, R14W, Sections 27, 28, 29, 33 &amp; 34</b>	
<b>Gila &amp; Salt River Meridian, Owen Mining District</b>	


<b>AMC #</b>	<b>CLAIM NAME</b>	<b>CLAIMANTS'S NAME</b>	<b>RECORDING INFORMATION</b>
364367	ESTER # 1	SEARCHLIGHT EXPLORATION, LLC	Bk. 5335, Pg. 941
364368	ESTER # 2	SEARCHLIGHT EXPLORATION, LLC	Bk. 5335, Pg. 943
364369	ESTER # 3	SEARCHLIGHT EXPLORATION, LLC	Bk. 5335, Pg. 945
390900	ESTER # 4	SEARCHLIGHT EXPLORATION, LLC	Bk. 7123, Pg. 201
390901	ESTER # 5	SEARCHLIGHT EXPLORATION, LLC	Bk. 7123, Pg. 203

RECEIVED  
 BLM AZ STATE OFFICE  
 2018 AUG 10 P 2:29  
 PHOENIX, ARIZONA



U. S. BUREAU OF LAND MANAGEMENT MAINTENANCE FEE PAYMENT FOR LODE CLAIMS AND MILL SITES	RECEIVED BLM AZ STATE OFFICE 2018 AUG 10 P 2:29 PHOENIX, ARIZONA
<b>RETURN TO</b> Frederick C. Bauman, Esq. Ste 140-149 6440 Sky Pointe Drive Las Vegas, Nevada 89131	
<b>BLM DATE STAMP</b>	
The Maintenance Fees for the following claims apply to the 2019 Assessment Year	
<b>Maintenance Fees \$155 x 7 Claims</b>	<b>\$1,085.00</b>

Claim Name	BLM SERIAL NUMBER
ALAMO PROPERTY 7 CLAIMS [Mohave County, Arizona]	SEE SCHEDULE "A" ATTACHED

Submitted by  Frederick C. Bauman, Manager Searchlight Exploration, LLC 6440 Sky Pointe Dr., Ste 140-149 Las Vegas, NV 89131 702-533-8372 searchlightwest@aol.com	
---	--

# 4233195

h.



<b>ALAMO PROPERTY</b>	<b>SCHEDULE A</b>
<b>Mohave County, Arizona</b>	
<b>Located T11N, R13W, Section 18 &amp; T11N, R14W, Sections 24, 26 &amp; 27</b>	
<b>Gila &amp; Salt River Meridian, Owens Mining District</b>	


AMC #	CLAIM NAME	CLAIMANTS'S NAME	RECORDING INFORMATION
428166	BIG KIMBLE # 1	SEARCHLIGHT EXPLORATION, LLC	Fee 2014-006155
428167	BONANZA # 1	SEARCHLIGHT EXPLORATION, LLC	Fee 2014-006150
428168	BONANZA # 2	SEARCHLIGHT EXPLORATION, LLC	Fee 2014-006151
428169	BONANZA # 3	SEARCHLIGHT EXPLORATION, LLC	Fee 2014-006152
428170	DEER TRAIL # 1	SEARCHLIGHT EXPLORATION, LLC	Fee 2014-006149
428171	McGUFFIE # 1	SEARCHLIGHT EXPLORATION, LLC	Fee 2014-006153
428172	McGUFFIE # 2	SEARCHLIGHT EXPLORATION, LLC	Fee 2014-006154

RECEIVED  
 BLM AZ STATE OFFICE  
 2018 AUG 10 P 2:29  
 PHOENIX, ARIZONA

hr

U. S. BUREAU OF LAND MANAGEMENT MAINTENANCE FEE PAYMENT FOR LODE CLAIMS AND MILL SITES	RECEIVED BLM AZ STATE OFFICE 2018 AUG 10 P 2:20 PHOENIX, ARIZONA
<b>RETURN TO</b> Frederick C. Bauman, Esq. Ste 140-149 6440 Sky Pointe Drive Las Vegas, Nevada 89131	
<b>BLM DATE STAMP</b>	
The Maintenance Fees for the following claims apply to the 2019 Assessment Year	
<b>Maintenance Fees \$155 x 6 Claims</b>	<b>\$930.00</b>

Claim Name	BLM SERIAL NUMBER
NORTH RAWHIDE PROPERTY 6 CLAIMS [Mohave County, Arizona]	SEE SCHEDULE "A" ATTACHED

Submitted by  Frederick C. Bauman, Manager Searchlight Exploration, LLC 6440 Sky Pointe Dr., Ste 140-149 Las Vegas, NV 89131 702-533-8372 searchlightwest@aol.com	
---	--

#4233195  
ENTERED  
AUG 14 2018  
BY: *FAM*

<b>NORTH RAWHIDE PROPERTY</b>	<b>SCHEDULE A</b>
Mohave County, Arizona	
Located T11N, R13W, Section 7 & T11N, R14W, Sections 1, 12 & 13 Gila & Salt River Meridian, Owens Mining District	

AMC #	CLAIM NAME	CLAIMANTS'S NAME	RECORDING INFORMATION
→ 364370	N. RAWHIDE # 1	SEARCHLIGHT EXPLORATION, LLC	Bk.5335, Pg. 947
✓ 428173	RAWHIDE BLUFF # 1	SEARCHLIGHT EXPLORATION, LLC	Fee 2014-006156
428174	RAWHIDE BLUFF # 2	SEARCHLIGHT EXPLORATION, LLC	Fee 2014-006157
428175	RAWHIDE BLUFF # 3	SEARCHLIGHT EXPLORATION, LLC	Fee 2014-006158
428176	RAWHIDE BLUFF # 4	SEARCHLIGHT EXPLORATION, LLC	Fee 2014-006159
L 428177	RAWHIDE BLUFF # 5	SEARCHLIGHT EXPLORATION, LLC	Fee 2014-006160

RECEIVED  
 BLM AZ STATE OFFICE  
 2010 AUG 10 P 2:30  
 PHOENIX, ARIZONA

**United States Department of the Interior  
Bureau of Land Management  
DIV OF LANDS, MINRLS & ENERGY  
ONE N CENTRAL AVE  
PHOENIX, AZ 85004 -4427  
Phone: 602-417-9200**

Receipt

No: 4233195

<b>Transaction #:</b> 4348532	<b>ENTERED INTO COMPUTER</b>
<b>Date of Transaction:</b> 08/13/2018	
<b>CUSTOMER:</b>	
FREDERICK C BAUMAN 6440 SKY POINTE DR STE 140-149 LAS VEGAS, NV 89131-4047 US	

*ONE CLAIM IS CLOSED I authorized a Refund on 9/18/2018 - PR  
AC 379 Refund Authorized for AMC 399910 @ \$155 PER Amy D. Request  
ENTERED SEP 18 2018*

LINE #	QTY	DESCRIPTION	REMARKS	UNIT PRICE	TOTAL
1	1.00	LOCATABLE MINERALS / MINING CLAIMS- NOT NEW-UNADJUD, ONE AUTH NO. ONLY / MINING CLAIM MONEY RECEIVED CASES: AMC356410/\$25420.00	MAINT 2019/164	- n/a -	25420.00
<b>TOTAL:</b>					<b>\$25,420.00</b>

PAYMENT INFORMATION			
1	AMOUNT:	1085.00	POSTMARKED: N/A
	TYPE:	CHECK	RECEIVED: 08/10/2018
	CHECK NO:	3628	
	NAME:	IVY MINERALS INC BOX 1408 BEAUFORT SC 29901 US	
2	AMOUNT:	775.00	POSTMARKED: N/A
	TYPE:	CHECK	RECEIVED: 08/10/2018
	CHECK NO:	3629	
	NAME:	IVY MINERALS INC BOX 1408 BEAUFORT SC 29901 US	
3	AMOUNT:	930.00	POSTMARKED: N/A
	TYPE:	CHECK	RECEIVED: 08/10/2018
	CHECK NO:	3630	
	NAME:	IVY MINERALS INC BOX 1408 BEAUFORT SC 29901 US	

4	AMOUNT:	310.00	POSTMARKED:	N/A
	TYPE:	CHECK	RECEIVED:	08/10/2018
	CHECK NO:	3631		
	NAME:	IVY MINERALS INC BOX 1408 BEAUFORT SC 29901 US		
5	AMOUNT:	620.00	POSTMARKED:	N/A
	TYPE:	CHECK	RECEIVED:	08/10/2018
	CHECK NO:	3632		
	NAME:	IVY MINERALS INC BOX 1408 BEAUFORT SC 29901 US		
6	AMOUNT:	1550.00	POSTMARKED:	N/A
	TYPE:	CHECK	RECEIVED:	08/10/2018
	CHECK NO:	3633		
	NAME:	IVY MINERALS INC BOX 1408 BEAUFORT SC 29901 US		
7	AMOUNT:	1395.00	POSTMARKED:	N/A
	TYPE:	CHECK	RECEIVED:	08/10/2018
	CHECK NO:	3634		
	NAME:	IVY MINERALS INC BOX 1408 BEAUFORT SC 29901 US		
8	AMOUNT:	3720.00	POSTMARKED:	N/A
	TYPE:	CHECK	RECEIVED:	08/10/2018
	CHECK NO:	3635		
	NAME:	IVY MINERALS INC BOX 1408 BEAUFORT SC 29901 US		
9	AMOUNT:	2790.00	POSTMARKED:	N/A
	TYPE:	CHECK	RECEIVED:	08/10/2018
	CHECK NO:	3636		
	NAME:	IVY MINERALS INC BOX 1408 BEAUFORT SC 29901 US		
10	AMOUNT:	3720.00	POSTMARKED:	N/A
	TYPE:	CHECK	RECEIVED:	08/10/2018
	CHECK NO:	3637		
	NAME:	IVY MINERALS INC BOX 1408 BEAUFORT SC 29901 US		

11	AMOUNT:	8525.00	POSTMARKED:	N/A
	TYPE:	CHECK	RECEIVED:	08/10/2018
	CHECK NO:	3638		
	NAME:	IVY MINERALS INC BOX 1408 BEAUFORT SC 29901 US		

REMARKS

This receipt was generated by the automated BLM Collections and Billing System and is a paper representation of a portion of the official electronic record contained therein.

AMC399871

**Authorized Date**09/18/2018

**Instructions to Accounts**AZ BLM REFUND \$155, TO IVY MINERALS INC; FOR  
MAINTENANCE FEE PAYMENT ON A CLOSED CLAIM, ON  
AMC399910, RECEIPT #4233195. PB 602-417-9360.

**Login ID**5957

**Entry Date**09/18/2018

**Total Amount**\$155.00



DEPARTMENT OF THE INTERIOR  
BUREAU OF LAND MANAGEMENT  
MINING CLAIMS

(LIVE) Serial Register Page

Run Date/Time: 9/18/2018 12:49 PM

Page 1 Of 1

01 05-10-1872;017STAT0091;30USC26,28,34

Total Acres

Serial Number

Case Type 384101: LODE CLAIM

AMC399910

Claim Name: A40

Commodity:

Case Disposition: CLOSED

Lead File Number

Required Maintenance Fee:

AMC399871

Name & Address

Interest Relationship

IVY MINERALS INC	PO BOX 2532	BOISE ID 83701-2532	CLAIMANT
SEARCHLIGHT EXPLORATION LLC	6440 SKY POINTE DR STE 140- 149	LAS VEGAS NV 89131-4047	CLAIMANT

<u>Mer</u>	<u>Twp</u>	<u>Rng</u>	<u>Sec</u>	<u>Quadrant</u>	<u>District</u>	<u>County / State</u>
14	0110N	0020E	018	SW	HASSAYAMPA FIELD OFFICE	YAVAPAI AZ

<u>Act Date</u>	<u>Code</u>	<u>Action Text</u>	<u>Action Remarks</u>	<u>Receipt Number</u>
01/23/2010	403	LOCATION DATE		
03/23/2010	395	RECORDATION NOTICE RECD	1	2106141
08/06/2010	682	MAINTENANCE FEE/\$140	2011	2185675
03/23/2010	484	LOCATION YEAR / MAINTENANCE FEE	2010	2106141
09/18/2018	379	REFUND AUTHORIZED	\$155;CLOSED CLAIM	4233195
10/12/2012	379	REFUND AUTHORIZED	\$140;CLOSED CLAIM	2628559
08/10/2012	396	TRF OF INTEREST FILED	ABINGTON RESOURCES US	2628548
08/10/2012	398	DOC RETURNED UNRECORDED	\$10;396	2628564
10/28/2011	379	REFUND AUTHORIZED	\$140;PD MF CLSD CLAIM	2412798
03/01/2011	239	DECLARED NULL & VOID	LAND STATUS	
12/10/2010	635	AMENDED LOCATION FILED	LLD	2265770
08/30/2010	669	LAND STATUS CHECKED		
03/23/2010	501	ACCT ADV IN LEAD FILE	AMC399871;	
01/26/2010	404	COUNTY RECORDATION	0;4720;58	

<u>Line Nr</u>	<u>Remarks</u>
----------------	----------------

350564

364364 414426  
428166 414430  
415239 414434

U. S. BUREAU OF LAND MANAGEMENT  
MAINTENANCE FEE PAYMENT FOR  
LODE CLAIMS AND MILL SITES

RETURN TO  
Frederick C. Bauman, Esq.  
Ste 140-149  
6440 Sky Pointe Drive  
Las Vegas, Nevada 89131

426601 414441  
390899 412366  
366290 412191  
362684  
399871  
403931  
356410  
363464

RECEIVED  
BLM AZ STATE OFFICE  
2017 JUL 12 P 3:17  
PHOENIX, ARIZONA

BLM DATE STAMP

The Maintenance Fees for the following claims apply to the 2018 Assessment Year

Maintenance Fees \$155 x 10 Claims

\$1,550.00

Claim Name	BLM SERIAL NUMBER
WHITE HILLS PROPERTY: 3 LODE CLAIMS 7 PLACER CLAIMS	SEE SCHEDULE "A" ATTACHED

Submitted by  
*Frederick C. Bauman*  
Frederick C. Bauman, Manager  
White Hill (MP) Placer Association  
SEE EXHIBIT "A" FOR OWNERSHIP  
6440 Sky Pointe Dr., Ste 140-149  
Las Vegas, NV 89131  
702-533-8372  
searchlightwest@aol.com

Submitted by  
*Frederick C. Bauman*  
Frederick C. Bauman, Manager  
Anaconda Exploration, LLC  
6440 Sky Pointe Dr., Ste 140-149  
Las Vegas, NV 89131  
702-533-8372  
searchlightwest@aol.com

# 3887529

ENTERED  
JUL 14 2017  
BY: *RAM*

SCHEDULE "A"

White Hills Property

List of unpatented claims located in Sections 14, 15, 22, 26 and 27, T26N, R21W G&SR B&M, Weaver Mining District, Mohave County, Arizona

<u>CLAIM NAME</u>	<u>CLAIMANT'S NAME</u>	<u>AMC NUMBER</u>	<u>RECORDING INFO</u>
MOCKINGBIRD #2	Anaconda Exploration, LLC	350565 - Amended	Bk 3155 pg 813 Bk 4248 pg 337
DANDY #1	Anaconda Exploration, LLC	350569 - Amended Amended	Bk 3155 pg 821 Bk 4253 pg 385 Bk 4290 pg 367
GREAT WEST #1	Anaconda Exploration, LLC	350573 -	Bk 3155 pg 821
		Amended	Bk 4253 pg 387
		Amended	Bk 4290 pg 369
MP 16	Frederick C Bauman et al. See attachment for additional 7 owners	414426 - Amended	Fee 2012012404 Fee 2013911645
MP 12	Frederick C Bauman et al. See attachment for additional 7 owners	414430 - Amended	Fee 2012012575 Fee 2013911642
MP 3	Frederick C Bauman et al. See attachment for additional 7 owners	414434 - Amended	Fee 2012013055 Fee 2013911640
MP 1	Frederick C Bauman et al. See attachment for additional 7 owners	414441 - Amended	Fee 2012013056 Fee 2013911639
MP 5	Frederick C Bauman et al. See attachment for additional 7 owners	414442 - Amended	Fee 2012013057 Fee 2013911641
MP 13	Frederick C Bauman et al. See attachment for additional 7 owners	414443 - Amended	Fee 2012013058 Fee 2013911643
MP 15	Frederick C Bauman et al. See attachment for additional 7 owners	414444 - Amended	Fee 2012013059 Fee 2013911644

RECEIVED  
 JUL 12 P 3:17  
 MOHAVE COUNTY, ARIZONA

EXHIBIT "A"


WHITE HILLS (MP) PLACER ASSOCIATION

Frederick C. Bauman, 6440 Sky Pointe Dr., Ste 140-149, Las Vegas, NV 89131  
Barbara M. Bauman, 6440 Sky Pointe Dr., Ste 140-149, Las Vegas, NV 89131  
Anaconda Exploration, LLC, 6440 Sky Pointe Dr., Ste 140-412, Las Vegas, NV 89131  
McIntyre & Bauman Group, LLC, 6440 Sky Pointe Dr., Ste 140-412, Las Vegas, NV 89131  
Middle Verde Development Co., LLC, 6440 Sky Pointe Dr., Ste 140-412, Las Vegas, NV 89131  
Searchlight Exploration, LLC, 6440 Sky Pointe Dr., Ste 140-412, Las Vegas, NV 89131  
Jeffrey W. Compton, 6115 Grand Teton Dr., Las Vegas, NV 89131  
Thomas A. Climo, 7300 Cogburn St., Las Vegas, NV 89131

RECEIVED  
BLM NV PHOENIX  
2017 JUL 12 P 3:17  
PHOENIX, ARIZONA

U. S. BUREAU OF LAND MANAGEMENT MAINTENANCE FEE PAYMENT FOR LODE CLAIMS AND MILL SITES	RECEIVED BLM AZ STATE OFFICE 2017 JUL 12 P 3:11 PHOENIX, ARIZONA
RETURN TO Frederick C. Bauman, Esq. Ste 140-149 6440 Sky Pointe Drive Las Vegas, Nevada 89131	
<b>BLM DATE STAMP</b>	
The Maintenance Fees for the following claims apply to the 2018 Assessment Year	
<b>Maintenance Fees \$155 x 4 Claims</b>	<b>\$620.00</b>

Claim Name	BLM SERIAL NUMBER
SILVERFIELD PROPERTY	SEE SCHEDULE "A" ATTACHED
4 CLAIMS	

Submitted by  Frederick C. Bauman, Manager Searchlight Exploration, LLC 6440 Sky Pointe Dr., Ste 140-149 Las Vegas, NV 89131 702-533-8372 <a href="mailto:searchlightwest@aol.com">searchlightwest@aol.com</a>	
--	--

SCHEDULE "A"

Silverfield Property


List of unpatented claims located in Sections 31 and 32 of T11N, R14W G&SR B&M, Owens Mining District, Mohave County, Arizona (all claims unpatented)

<u>CLAIM NAME</u>	<u>CLAIMANT'S NAME</u>	<u>AMC NUMBER</u>	<u>RECORDING INFO</u>
SFL #4	Searchlight Exploration, LLC	412366	Fee#2011047553
SFL #5	Searchlight Exploration, LLC	412367	Fee#2011047554
SFL #6	Searchlight Exploration, LLC	412368	Fee#2011047555
SFL #7	Searchlight Exploration, LLC	412369	Fee#2012031507
		amended	Fee#2011047556
		amended	Fee#2012031508

RECEIVED  
BLM AT SALT LAKE OFFICE  
2017 JUL 12 P 3:17  
PHOENIX, ARIZONA

U. S. BUREAU OF LAND MANAGEMENT MAINTENANCE FEE PAYMENT FOR LODGE CLAIMS AND MILL SITES	<div style="text-align: right;"> <p>RECEIVED          BLM AZ STATE OFFICE          2017 JUL 12 P 3:          PHOENIX, ARIZONA</p> </div>
<b>RETURN TO</b> Frederick C. Bauman, Esq. Ste 140-149 6440 Sky Pointe Drive Las Vegas, Nevada 89131	
<b>BLM DATE STAMP</b>	
The Maintenance Fees for the following claims apply to the 2018 Assessment Year	
<b>Maintenance Fees \$155 x 2 Claims</b>	<b>\$310.00</b>

Claim Name	BLM SERIAL NUMBER
POTTS MOUNTAIN PROPERTY 2 CLAIMS	SEE SCHEDULE "A" ATTACHED

Submitted by  Frederick C. Bauman, Manager Searchlight Exploration, LLC 6440 Sky Pointe Dr., Ste 140-149 Las Vegas, NV 89131 702-533-8372 <a href="mailto:searchlightwest@aol.com">searchlightwest@aol.com</a>	
--	--

SCHEDULE "A"

Potts Mountain Property

List of unpatented claims located in Sections 20 and 21 of T11N, R14W G&SR B&M, Owens Mining District, Mohave County, Arizona (all claims unpatented)

<u>CLAIM NAME</u>	<u>CLAIMANT'S NAME</u>	<u>AMC NUMBER</u>	<u>RECORDING INFO</u>
Red Top	Searchlight Exploration, LLC	412191	Fee#2011047557
Lead Pill	Searchlight Exploration, LLC	412192	Fee#2011047558

RECEIVED  
BLM AZ STATE OFFICE  
2017 JUL 12 P 3:16  
PHOENIX, ARIZONA



U. S. BUREAU OF LAND MANAGEMENT  
 MAINTENANCE FEE PAYMENT FOR  
 LODE CLAIMS AND MILL SITES

**RETURN TO**  
 Frederick C. Bauman, Esq.  
 Ste 140-149  
 6440 Sky Pointe Drive  
 Las Vegas, Nevada 89131


RECEIVED  
 BLM AZ DISTRICT OFFICE  
 2017 JUL 12 P 3:16  
 PHOENIX, ARIZONA


**BLM DATE STAMP**

The Maintenance Fees for the following claims apply to the 2018 Assessment Year

<b>Maintenance Fees \$155 x 6 Claims</b>	<b>\$930.00</b>
--	-----------------

Claim Name	BLM SERIAL NUMBER
NORTH RAWHIDE PROPERTY 6 CLAIMS	SEE SCHEDULE "A" ATTACHED

Submitted by  
  
 Frederick C. Bauman, Manager  
 Searchlight Exploration, LLC  
 6440 Sky Pointe Dr., Ste 140-149  
 Las Vegas, NV 89131  
 702-533-8372  
[searchlightwest@aol.com](mailto:searchlightwest@aol.com)



SCHEDULE "A"

N. Rawhide Property

List of unpatented claims located in Section 7 of T11N, R13W and Sections 1, 12 and 13 of T11N, R14W G&SR B&M, Owens Mining District, Mohave County, Arizona (all claims unpatented)

<u>CLAIM NAME</u>	<u>CLAIMANT'S NAME</u>	<u>AMC NUMBER</u>	<u>RECORDING INFO</u>
N. RAWHIDE # 1	Searchlight Exploration, LLC	364370	Bk 5335 p. 947
RAWHIDE BLUFF #1	Searchlight Exploration, LLC	428173	Fee 2014006156
RAWHIDE BLUFF #2	Searchlight Exploration, LLC	428174	Fee 2014006157
RAWHIDE BLUFF #3	Searchlight Exploration, LLC	428175	Fee 2014006158
RAWHIDE BLUFF #4	Searchlight Exploration, LLC	428176	Fee 2014006159
RAWHIDE BLUFF #5	Searchlight Exploration, LLC	428177	Fee 2014006160

RECEIVED  
BLM AUSTIN OFFICE  
2017 JUL 12 P 3:16  
PHOENIX, ARIZONA

U. S. BUREAU OF LAND MANAGEMENT  
 MAINTENANCE FEE PAYMENT FOR  
 LODE CLAIMS AND MILL SITES

**RETURN TO**  
 Frederick C. Bauman, Esq.  
 Ste 140-149  
 6440 Sky Pointe Drive  
 Las Vegas, Nevada 89131


RECEIVED  
 BLM AREA STATE OFFICE  
 2017 JUL 12 P 3:15  
 PHOENIX, ARIZONA

**BLM DATE STAMP**

The Maintenance Fees for the following claims apply to the 2018 Assessment Year

<b>Maintenance Fees \$155 x 24 Claims</b>	<b>\$3,720.00</b>
---	-------------------

Claim Name	BLM SERIAL NUMBER
KIT CARSON PROPERTY: 24 CLAIMS	SEE SCHEDULE "A" ATTACHED

Submitted by  
  
 Frederick C. Bauman, Manager  
 Middle Verde Development Co, LLC  
 6440 Sky Pointe Dr., Ste 140-149  
 Las Vegas, NV 89131  
 702-533-8372  
[searchlightwest@aol.com](mailto:searchlightwest@aol.com)

SCHEDULE "A"

Kit Carson Property

List of unpatented claims located in Sections 20, 21 and 29 of T13N, R1E G&SR B&M, Big Bug Mining District, Yavapai County, Arizona

<u>CLAIM NAME</u>	<u>CLAIMANT'S NAME</u>	<u>AMC NUMBER</u>	<u>RECORDING INFO</u>
KIT CARSON #1	Middle Verde Development Co., LLC	415239	Bk 4868 pg 503
LOOKOUT LODGE	Middle Verde Development Co., LLC	415240	Bk 4868 pg 504
KIT CARSON #2	Middle Verde Development Co., LLC	426627	Bk 4998 pg 496
KIT CARSON #3	Middle Verde Development Co., LLC	426628	Bk 4998 pg 497
KIT CARSON #4	Middle Verde Development Co., LLC	426629	Bk 4998 pg 498
KIT CARSON #5	Middle Verde Development Co., LLC	426630	Bk 4998 pg 499
KIT CARSON #6	Middle Verde Development Co., LLC	426631	Bk 4998 pg 500
KIT CARSON #7	Middle Verde Development Co., LLC	426632	Bk 4998 pg 501
LADY ALDE #1	Middle Verde Development Co., LLC	426633	Bk 4998 pg 502
LADY ALDE #2	Middle Verde Development Co., LLC	426634	Bk 4998 pg 503
LADY ALDE #3	Middle Verde Development Co., LLC	426635	Bk 4998 pg 504
LADY ALDE #4	Middle Verde Development Co., LLC	426636	Bk 4998 pg 505
LADY ALDE #5	Middle Verde Development Co., LLC	426637	Bk 4998 pg 506
LADY ALDE #6	Middle Verde Development Co., LLC	426638	Bk 4998 pg 507
LADY ALDE #7	Middle Verde Development Co., LLC	426639	Bk 4998 pg 508
LADY ALDE #8	Middle Verde Development Co., LLC	426640	Bk 4998 pg 509
LADY ALDE #9	Middle Verde Development Co., LLC	426641	Bk 4998 pg 510
LADY ALDE #10	Middle Verde Development Co., LLC	426642	Bk 4998 pg 511
LOOKOUT #2	Middle Verde Development Co., LLC	426643	Bk 4998 pg 512
LOOKOUT #3	Middle Verde Development Co., LLC	426644	Bk 4998 pg 513
LOOKOUT #4	Middle Verde Development Co., LLC	426645	Bk 4998 pg 514

RECEIVED  
 CLERK OF SUPERIOR COURT  
 YAVAPAI COUNTY, ARIZONA  
 JUN 11 2013


LOOKOUT #5	Middle Verde Development Co., LLC	426646		Bk 4998 pg 515
LOOKOUT #6	Middle Verde Development Co., LLC	426647		Bk 4998 pg 516
SILVER BELT #1	Middle Verde Development Co., LLC	426648		Bk 4998 pg 517

SEARCHED  
SERIALIZED

RECEIVED  
DLM AGENCY OFFICE  
2011 JUL 12 P 3:16  
PHOENIX, ARIZONA

U. S. BUREAU OF LAND MANAGEMENT MAINTENANCE FEE PAYMENT FOR LODE CLAIMS AND MILL SITES	<p style="text-align: center;">RECEIVED BLM AZ STATE OFFICE 2017 JUL 12 P 3:15 PHOENIX, ARIZONA</p>
<p style="text-align: center;">RETURN TO</p> Frederick C. Bauman, Esq. Ste 140-149 6440 Sky Pointe Drive Las Vegas, Nevada 89131	
<b>BLM DATE STAMP</b>	
The Maintenance Fees for the following claims apply to the 2018 Assessment Year	
<b>Maintenance Fees \$155 x 5 Claims</b>	<b>\$775.00</b>

Claim Name	BLM SERIAL NUMBER
ESTER BASIN PROPERTY	SEE SCHEDULE "A" ATTACHED
5 CLAIMS	

Submitted by  Frederick C. Bauman, Manager Searchlight Exploration, LLC 6440 Sky Pointe Dr., Ste 140-149 Las Vegas, NV 89131 702-533-8372 <a href="mailto:searchlightwest@aol.com">searchlightwest@aol.com</a>	
--	--

SCHEDULE "A"

**Ester Basin Property**



List of unpatented claims located in Sections 27, 28, 29, 33 and 34 of T12N, R14W G&SR B&M, Owens Mining District, Mohave County, Arizona (all claims unpatented)

<u>CLAIM NAME</u>	<u>CLAIMANT'S NAME</u>	<u>AMC NUMBER</u>	<u>RECORDING INFO</u>
ESTER #1	Searchlight Exploration, LLC	364367 7	Bk 5335 pg 941
ESTER #2	Searchlight Exploration, LLC	364368	Bk 5335 pg 943
ESTER #3	Searchlight Exploration, LLC	364369 J	Bk 5335 pg 945
ESTER #4	Searchlight Exploration, LLC	390900 7	Bk 7123 pg 201
ESTER #5	Searchlight Exploration, LLC	390901 J	Bk 7123 pg 203

RECEIVED  
BLM AZ STATE OFFICE  
2017 JUL 12 P 3:15  
PHOENIX, ARIZONA

U. S. BUREAU OF LAND MANAGEMENT MAINTENANCE FEE PAYMENT FOR LODE CLAIMS AND MILL SITES	RECEIVED BLM AZ STATE OFFICE 2017 JUL 12 P 3:15 PHOENIX, ARIZONA
<b>RETURN TO</b> Frederick C. Bauman, Esq. Ste 140-149 6440 Sky Pointe Drive Las Vegas, Nevada 89131	
<b>BLM DATE STAMP</b>	
The Maintenance Fees for the following claims apply to the 2018 Assessment Year	
<b>Maintenance Fees \$155 x 24 Claims</b>	<b>\$3,720.00</b>

Claim Name	BLM SERIAL NUMBER
CLARA PROPERTY: 24 CLAIMS	SEE SCHEDULE "A" ATTACHED

Submitted by  Frederick C. Bauman, Manager Searchlight Exploration, LLC 6440 Sky Pointe Dr., Ste 140-149 Las Vegas, NV 89131 702-533-8372 searchlightwest@aol.com	Submitted by  Frederick C. Bauman, Manager Anaconda Exploration, LLC 6440 Sky Pointe Dr., Ste 140-149 Las Vegas, NV 89131 702-533-8372 searchlightwest@aol.com
---	---



SCHEDULE "A"

Clara Property


List of unpatented claims located in Section 3 of T9N, R15W and Section 35 of T10N, R15W, G&SR B&M, Santa Maria Mining District, La Paz County, Arizona (all claims unpatented)

<u>CLAIM NAME</u>	<u>CLAIMANT'S NAME</u>	<u>AMC NUMBER</u>	<u>RECORDING INFO</u>
MM #36	Searchlight Exploration, LLC	366290 7	Fee#2005-03763
MM #38	Searchlight Exploration, LLC	366291	Fee#2005-03764
MM #40	Searchlight Exploration, LLC	366292	Fee#2005-03765
MM #57	Searchlight Exploration, LLC	366293	Fee#2005-03766
MM #59	Searchlight Exploration, LLC	366294	Fee#2005-03767
MM #61	Searchlight Exploration, LLC	366295 J	Fee#2005-03768
Margaret	Anaconda Exploration, LLC	426609 7	Fee#2013-05139
McClelland	Anaconda Exploration, LLC	426610	Fee#2013-05141
MM 101	Anaconda Exploration, LLC	426611	Fee#2013-05143
MM 102	Anaconda Exploration, LLC	426612	Fee#2013-05144
MM 103	Anaconda Exploration, LLC	426613	Fee#2013-05145
MM 104	Anaconda Exploration, LLC	426614	Fee#2013-05146
MM 105	Anaconda Exploration, LLC	426615	Fee#2013-05147
MM 106	Anaconda Exploration, LLC	426616	Fee#2013-05148
Protector No. 3	Anaconda Exploration, LLC	426617	Fee#2013-05142
Tede	Anaconda Exploration, LLC	426618	Fee#2013-05137
Tommie C	Anaconda Exploration, LLC	426619	Fee#2013-05140
Tommie R	Anaconda Exploration, LLC	426620	Fee#2013-05138
Hazel	Anaconda Exploration, LLC	426621	Fee#2013-05133
Josephine	Anaconda Exploration, LLC	426622	Fee#2013-05132
Klapetsky	Anaconda Exploration, LLC	426623	Fee#2013-05134
Nellie	Anaconda Exploration, LLC	426624	Fee#2013-05136
Rodgers	Anaconda Exploration, LLC	426625	Fee#2013-05135
Wilson	Anaconda Exploration, LLC	426626 J	Fee#2013-05131

RECEIVED  
BLM AZ RECORDS OFFICE  
2011 JUL 12 P 3:15  
PHOENIX, ARIZONA

U. S. BUREAU OF LAND MANAGEMENT MAINTENANCE FEE PAYMENT FOR LODE CLAIMS AND MILL SITES	<p style="text-align: center;">RECEIVED BLM AZ STATE OFFICE 2017 JUL 12 P 3:14 PHOENIX, ARIZONA</p>
<p style="text-align: center;">RETURN TO</p> Frederick C. Bauman, Esq. Ste 140-149 6440 Sky Pointe Drive Las Vegas, Nevada 89131	
<b>BLM DATE STAMP</b>	
The Maintenance Fees for the following claims apply to the 2018 Assessment Year	
<b>Maintenance Fees \$155 x 9 Claims</b>	<b>\$1,395.00</b>

Claim Name	BLM SERIAL NUMBER
BURNT WELLS PROPERTY:	SEE SCHEDULE "A" ATTACHED
9 CLAIMS	

	Submitted by  Frederick C. Bauman, Manager Anaconda Exploration, LLC 6440 Sky Pointe Dr., Ste 140-149 Las Vegas, NV 89131 702-533-8372 <a href="mailto:searchlightwest@aol.com">searchlightwest@aol.com</a>
--	--

SCHEDULE "A"

Burnt Well Property


List of unpatented claims located in Section 30 of T9N, R11W and Section 36 of T9N, R12W, G&SR B&M, Harcuvar Mining District, La Paz County, Arizona (all claims unpatented)

<u>CLAIM NAME</u>	<u>CLAIMANT'S NAME</u>	<u>AMC NUMBER</u>	<u>RECORDING INFO</u>
SILVER LINING LODE	Anaconda Exploration, LLC	362684 -	Fee#2004-04684
BU 14	Anaconda Exploration, LLC	426601 7	Fee#2013-05123
BU 16	Anaconda Exploration, LLC	426602	Fee#2013-05124
BU 38	Anaconda Exploration, LLC	426603	Fee#2013-05125
BU 40	Anaconda Exploration, LLC	426604	Fee#2013-05126
BU 42	Anaconda Exploration, LLC	426605	Fee#2013-05127
BU 45	Anaconda Exploration, LLC	426606	Fee#2013-05128
BU 46	Anaconda Exploration, LLC	426607	Fee#2013-05129
BU 47	Anaconda Exploration, LLC	426608 J	Fee#2013-05130

RECEIVED  
BLM AZ STATE OFFICE  
2017 JUL 12 P 3:14  
PHOENIX, ARIZONA

U. S. BUREAU OF LAND MANAGEMENT MAINTENANCE FEE PAYMENT FOR LODGE CLAIMS AND MILL SITES	RECEIVED BLM AZ STATE OFFICE 2011 JUL 12 P 3:13 PHOENIX, ARIZONA
RETURN TO Frederick C. Bauman, Esq. Ste 140-149 6440 Sky Pointe Drive Las Vegas, Nevada 89131	
<b>BLM DATE STAMP</b>	
The Maintenance Fees for the following claims apply to the 2018 Assessment Year	
<b>Maintenance Fees \$155 x 7 Claims</b>	<b>\$1,085.00</b>

Claim Name	BLM SERIAL NUMBER
ALAMO PROPERTY	SEE SCHEDULE "A" ATTACHED
7 CLAIMS	

Submitted by   Frederick C. Bauman, Manager Searchlight Exploration, LLC 6440 Sky Pointe Dr., Ste 140-149 Las Vegas, NV 89131 702-533-8372 <a href="mailto:searchlightwest@aol.com">searchlightwest@aol.com</a>	
--	--

SCHEDULE "A"

Alamo Property


List of unpatented claims located in Section 18 of T11N, R13W and Sections 24, 26 and 27 of T11N, R14W G&SR B&M, Oweis Mining District, Mohave County, Arizona, (all claims unpatented)

<u>CLAIM NAME</u>	<u>CLAIMANT'S NAME</u>	<u>AMC NUMBER</u>	<u>RECORDING INFO</u>
DEER TRAIL #1	Searchlight Exploration, LLC	428170 -	
BONANZA #1	Searchlight Exploration, LLC	428167 7	Fee 2014006149
BONANZA #2	Searchlight Exploration, LLC	428168	Fee 2014006150
BONANZA #3	Searchlight Exploration, LLC	428169 J	Fee 2014006151
McGUFFIE #1	Searchlight Exploration, LLC	428171 T	Fee 2014006152
McGUFFIE #2	Searchlight Exploration, LLC	428172 J	Fee 2014006153
BIG KIMBLE #1	Searchlight Exploration, LLC	428166 -	Fee 2014006154 Fee 2014006155

RECEIVED  
BLM ARIZONA OFFICE  
2017 JUL 12 P 3:13  
PHOENIX, ARIZONA

U. S. BUREAU OF LAND MANAGEMENT MAINTENANCE FEE PAYMENT FOR LODE CLAIMS AND MILL SITES	RECEIVED BLM WEST OFFICE 2011 JUL 12 P 3:12 PHOENIX, ARIZONA
RETURN TO Frederick C. Bauman, Esq. Ste 140-149 6440 Sky Pointe Drive Las Vegas, Nevada 89131	
<b>BLM DATE STAMP</b>	
The Maintenance Fees for the following claims apply to the 2018 Assessment Year	
<b>Maintenance Fees \$155 x 54 Claims</b>	<b>\$8,370.00</b>

Claim Name	BLM SERIAL NUMBER
TREASURE KING PROPERTY 54 CLAIMS	SEE EXHIBIT "A" ATTACHED

Submitted by  Frederick C. Bauman, Manager Searchlight Exploration, LLC 6440 Sky Pointe Dr., Ste 140-149 Las Vegas, NV 89131 702-533-8372 <a href="mailto:searchlightwest@aol.com">searchlightwest@aol.com</a>	
--	--

**EXHIBIT "A"**  
**Treasure King Property**  
**Big Bug / Turkey Creek Mining Districts**  
**Yavapai County, Arizona**

<u>CLAIM NAME</u>	<u>AMC#</u>	<u>COUNTY INFO</u>	<u>TOWNSHIP/RANGE/SECTION</u>
A1	399871	Bk 4720 pg 19	T11.5N R1E S25
A2	399872	Bk 4720 pg 20	T11.5N R1E S25
A3	399873	Bk 4720 pg 21	T11.5N R1E S25
A4	399874	Bk 4720 pg 22	T11.5N R1E S25
A5	399875	Bk 4720 pg 23	T11.5N R1E S25
A6	399876	Bk 4720 pg 24	T11.5N R1E S25
A7	399877	Bk 4720 pg 25	T11.5N R1E S25
A8	399878	Bk 4720 pg 26	T11.5N R1E S25
A9	399879	Bk 4720 pg 27	T11.5N R1E S25
A10	399880	Bk 4720 pg 28	T11.5N R1E S25
A11	399881	Bk 4720 pg 29	T11.5N R1E S25
A12	399882	Bk 4720 pg 30	T11.5N R1E S25
A13	399883	Bk 4720 pg 31	T11.5N R1E S25
A14	399884	Bk 4720 pg 32	T11.5N R1E S25
A15	399885	Bk 4720 pg 33	T11.5N R1E S25
A16	399886	Bk 4720 pg 34	T11.5N R1E S25
A17	399887	Bk 4720 pg 35	T11.5N R1E, S25, 36
A18	399888	Bk 4720 pg 36	T11.5N R1E, S25, 36
A19	399889	Bk 4720 pg 37	T11.5N R1E, S36
A20	399890	Bk 4720 pg 38	T11.5N R1E, S36
A21	399891	Bk 4720 pg 39	T11.5N R1E, S36
A22	399892	Bk 4720 pg 40	T11.5N R1E, S36
A23	399893	Bk 4720 pg 41	T11.5N R1E, S36
A24	399894	Bk 4720 pg 42	T11.5N R1E, S36
A25	399895	Bk 4720 pg 43	T11.5N R1E, S36
A26	399896	Bk 4720 pg 44	T11.5N R1E, S36
A27	399897	Bk 4720 pg 45	T11.5N R1E, S36
A28	399898	Bk 4720 pg 46	T11.5N R1E, S36
A29	399899	Bk 4720 pg 47	T11.5N R1E, S36
A30	399900	Bk 4720 pg 48	T11.5N R1E, S36
A31	399901	Bk 4720 pg 49	T11.5N R1E, S36
A32	399902	Bk 4720 pg 50	T11.5N R1E, S36
A33	399903	Bk 4720 pg 51	T11.5N R1E, S36
A34	399904	Bk 4720 pg 52	T11.5N R1E, S36
A35	399905	Bk 4720 pg 53	T11.5N R1E, S36
A36	399906	Bk 4720 pg 54	T11.5N R1E, S36
A37	399907	Bk 4720 pg 55	T11N R1E S1
A38	399908	Bk 4720 pg 56	T11N R1E S1
A39	399909	Bk 4720 pg 57	T11.5N R1E S24
A41	403931	Bk 4770 pg 699	T11.5N R1E, S25,
A42	403932	Bk 4770 pg 700	T11.5N R1E S36
A43	403933	Bk 4770 pg 701	T11.5N R1E S36

RECEIVED  
 BLM ARIZONA OFFICE  
 2011 JUL 12 P 3:12  
 HOCHING ARIZONA

<u>CLAIM NAME</u>	<u>AMC#</u>	<u>COUNTY INFO.</u>	<u>TOWNSHIP/RANGE/SECTION</u>
A44	403934 7	Bk 4770 pg 702	T11.5N R1E S36
A45	403935	Bk 4770 pg 703	T11.5N R1E S36
A46	403936	Bk 4772 pg 451	T11.5N R1E S24
A47	403937	Bk 4772 pg 453	T11.5N R1E S24
A48	403938	Bk 4772 pg 452	T11.5N R1E S24
A49	403939 J	Bk 4772 pg 454	T11.5N R1E S24
Treasure King Lode Claim	356410 -	Bk 3928 pg 281	T11.5N R1E Sec 24
Treasure King #2	363470 7	Bk4202 pg 688	T11.5N R1E Secs 25, 36
Treasure King #3	363471	Bk4202 pg 689	T11.5N R1E Secs 25, 36
Treasure King #4	363472	Bk4202 pg 690	T11.5N R1E Secs 25, 36
Treasure King #5	363473	Bk4202 pg 691	T11.5N R1E Sec 36
Treasure King #6	363474 J	Bk4202 pg 692	T11.5N R1E Sec 36
			T11N R1E Sec 1

RECEIVED  
 BLM AT SALT LAKE CITY  
 2011 JUL 12 P 3:13  
 PHOENIX, ARIZONA



PRESS FIRMLY TO SEAL

# PRIORITY® ★ MAIL ★

- DATE OF DELIVERY SPECIFIED\*
- USPS TRACKING™ INCLUDED\*
- INSURANCE INCLUDED\*
- PICKUP AVAILABLE  
\* Domestic only

WHEN USED INTERNATIONALLY,  
A CUSTOMS DECLARATION  
LABEL MAY BE REQUIRED.

RECEIVED  
BLM AZ STATE OFFICE

2017 JUL 12 P 3:12

PHOENIX, ARIZONA

<b>P</b>		U.S. POSTAGE <b>\$7.10</b>
		PM 2-DAY 89130 0024
		Date of sale 07/09/17
		06 2500
		08276733

## PRIORITY MAIL 2-DAY™

EXPECTED DELIVERY 07/12/2017 0 lb. 6.60 oz.  
SHIP TO: **0024**

1 N CENTRAL AVE STE 800  
PHOENIX AZ 85004-4427

### USPS TRACKING NUMBER



9505 5000 1193 7190 0000 43

## PRIORITY® ★ MAIL ★



VISIT US AT [USPS.COM](http://USPS.COM)  
ORDER FREE SUPPLIES ONLINE

FROM:

FROM: *Bauman*  
*6440 Sky Pointe Dr,*  
*Ste 140-149*  
*Las Vegas, NV 89131*

TO: *USDA / BLM*  
*Arizona State Office*  
*1 N. Central Ave, Ste 800*  
*Phoenix, AZ 85004*  
*Attn: Mining Claims*

TYVEK® IS RECYCLABLE.  
HDPE G2003, LUPINUM™ AND TYVEK® ARE TRADEMARKS OF DUPONT.

PRESS FIRMLY TO SEAL



EP14 July 2013  
OD: 11.625 x 15.125

Label 228, March 2016 FOR DOMESTIC AND INTERNATIONAL USE

VISIT US AT [USPS.COM](http://USPS.COM)  
ORDER FREE SUPPLIES ONLINE



This packaging is the property of the U.S. Postal Service and is provided solely for use in sending Priority Mail® shipments. Misuse may be a violation of federal law. This packaging is not for resale. EP14 © U.S. Postal Service, July 2013; All rights reserved.

DuPont™ Tyvek®  
Protect What's Inside.™

**United States Department of the Interior**  
**Bureau of Land Management**  
 DIV OF LANDS, MINRLS & ENERGY  
 ONE N CENTRAL AVE  
 PHOENIX, AZ 85004 -4427  
 Phone: 602-417-9200

Receipt

No: 3887529

<b>Transaction #:</b> 3996736	
<b>Date of Transaction:</b> 07/13/2017	
CUSTOMER:	
	IVY MINERALS INC PO BOX 2532 BOISE, ID 83701-2532 US

LINE #	QTY	DESCRIPTION	REMARKS	UNIT PRICE	TOTAL
1	1.00	LOCATABLE MINERALS / MINING CLAIMS- NOT NEW-UNADJUD, ONE AUTH NO. ONLY / MINING CLAIM MONEY RECEIVED CASES: AMC350565/\$22475.00	MAINT 2018/145	- n/a -	22475.00
<b>TOTAL:</b>					<b>\$22,475.00</b>

PAYMENT INFORMATION					
1	AMOUNT:	8370.00	POSTMARKED:	07/09/2017	
	TYPE:	CHECK	RECEIVED:	07/12/2017	
	CHECK NO:	3377			
	NAME:	IVY MINERALS INC PO BOX 2532 BOISE ID 83701-2532 US			
2	AMOUNT:	1085.00	POSTMARKED:	07/09/2017	
	TYPE:	CHECK	RECEIVED:	07/12/2017	
	CHECK NO:	3379			
	NAME:	IVY MINERALS INC PO BOX 2532 BOISE ID 83701-2532 US			
3	AMOUNT:	1395.00	POSTMARKED:	07/09/2017	
	TYPE:	CHECK	RECEIVED:	07/12/2017	
	CHECK NO:	3380			
	NAME:	IVY MINERALS INC PO BOX 2532 BOISE ID 83701-2532 US			

4	AMOUNT:	3720.00	POSTMARKED:	07/09/2017
	TYPE:	CHECK	RECEIVED:	07/12/2017
	CHECK NO:	3381		
	NAME:	IVY MINERALS INC PO BOX 2532 BOISE ID 83701-2532 US		
5	AMOUNT:	775.00	POSTMARKED:	07/09/2017
	TYPE:	CHECK	RECEIVED:	07/12/2017
	CHECK NO:	3382		
	NAME:	IVY MINERALS INC PO BOX 2532 BOISE ID 83701-2532 US		
6	AMOUNT:	3720.00	POSTMARKED:	07/09/2017
	TYPE:	CHECK	RECEIVED:	07/12/2017
	CHECK NO:	3383		
	NAME:	IVY MINERALS INC PO BOX 2532 BOISE ID 83701-2532 US		
7	AMOUNT:	930.00	POSTMARKED:	07/09/2017
	TYPE:	CHECK	RECEIVED:	07/12/2017
	CHECK NO:	3384		
	NAME:	IVY MINERALS INC PO BOX 2532 BOISE ID 83701-2532 US		
8	AMOUNT:	310.00	POSTMARKED:	07/09/2017
	TYPE:	CHECK	RECEIVED:	07/12/2017
	CHECK NO:	3385		
	NAME:	IVY MINERALS INC PO BOX 2532 BOISE ID 83701-2532 US		
9	AMOUNT:	620.00	POSTMARKED:	07/09/2017
	TYPE:	CHECK	RECEIVED:	07/12/2017
	CHECK NO:	3386		
	NAME:	IVY MINERALS INC PO BOX 2532 BOISE ID 83701-2532 US		
10	AMOUNT:	1550.00	POSTMARKED:	07/09/2017
	TYPE:	CHECK	RECEIVED:	07/12/2017
	CHECK NO:	3387		
	NAME:	IVY MINERALS INC PO BOX 2532		

BOISE ID 83701-2532 US
------------------------

REMARKS

This receipt was generated by the automated BLM Collections and Billing System and is a paper representation of a portion of the official electronic record contained therein.

**SEARCHLIGHT EXPLORATION, LLC**

6440 Sky Pointe Dr., Ste 140-412

Las Vegas, NV 89131

(702) 533-8372

searchlightwest@aol.com

350564 414426  
362684 414430  
364364 414434  
366290 414441  
390899 415239  
412191 426601  
412366 428166

PHOENIX, ARIZONA

2016 JUL 22 P 3:12

RECEIVED  
BLM A STATE OFFICE

July 20, 2016

Bureau of Land Management  
Arizona State Office  
1 N. Central Ave., Suite 800  
Phoenix, AZ 85004

Re: Payment of 2017 Mining Claim Maintenance Fees

Ladies and Gentlemen:

Enclosed is payment of the 2017 claim maintenance fees for the following projects. Payment is made by Ivy Minerals Inc, our joint venture partner:

1. Treasure King – 54 claims - \$8,370
2. La Posa – 18 claims - \$2,790
3. Nine additional projects – 91 claims - \$14,105, as follows:
  - a. White Hills – 10 claims - \$1,550
  - b. Clara – 24 claims - \$3,720
  - c. Burnt Well - 9 claims - \$1,395
  - d. Kit Carson – 24 claims - \$3,720
  - e. Silverfield – 4 claims - \$620
  - f. Potts Mountain – 2 claims - \$310
  - g. Ester Basin – 5 claims - \$775
  - h. Alamo – 7 claims - \$1,085
  - i. N. Rawhide – 6 claims - \$930

Sincerely yours,

SEARCHLIGHT EXPLORATION, LLC

By Frederick C. Bauman

Frederick C. Bauman, Manager

Return to:  
 Frederick C. Bauman, Esq.  
 6440 Sky Pointe Dr, Ste 140-149  
 Las Vegas, NV 89131

**MAINTENANCE FEE PAYMENT**

Claimant Name: Anaconda Exploration, LLC\*  
 Address: 6440 Sky Pointe Dr, Ste 140-149  
 City: Las Vegas State: NV Zip: 89131  
 Telephone: (702) 533-8372  
 E-mail address: searchlightwest@aol.com  
 Signature: Frederick C Bauman  
 Manager

RECEIVED  
 BLM AZ STATE  
 PHOENIX, ARIZONA  
 2016 JUL 22 P 3:  
 BLM  
 Date  
 Stamp

Check here if this is a change of address.  
White Hills - 10 claims \$1,550

LINE NO.	AMC NUMBER	CLAIM/SITE NAME	COUNTY RECORDER DATA (if available)	TWP	RNG	SEC
1		See attached Exhibit "A"				
2						
3						
4						
5						
6						
7						
8						
9						
10						

List additional claims on Form MCF114.  
 \*7 placer claims have 7 additional owners - See Exhibit "A"  
 Bureau of Land Management  
 Arizona State Office  
[www.blm.gov/az/](http://www.blm.gov/az/)

No. of Claims\*: 10 x \$155 = \_\_\_\_\_  
 Check No: 3168 Init. FCB  
 Receipt No.: 361385  
 For BLM Use Only

\* \$155 per lode mining claim, mill site, or tunnel site; and \$155 for each 20 acres or portion thereof for each placer mining claim.

Form: MCF112  
 Revised July 2014

This form is available from the Arizona Geological Survey and may be reproduced.

SCHEDULE "A"

White Hills Property

List of unpatented claims located in Sections 14, 15, 22, 26 and 27, T26N, R21W G&SR B&M, Weaver Mining District, Mohave County, Arizona

<u>CLAIM NAME</u>	<u>CLAIMANT'S NAME</u>	<u>AMC NUMBER</u>		<u>RECORDING INFO</u>
MOCKINGBIRD #2	Anaconda Exploration, LLC	350565	Amended	Bk 3155 pg 813 Bk 4248 pg 337
DANDY #1	Anaconda Exploration, LLC	350569	Amended Amended	Bk 3155 pg 821 Bk 4253 pg 385 Bk 4290 pg 367
GREAT WEST #1	Anaconda Exploration, LLC	<del>350569</del> 350573		Bk 3155 pg 821
			Amended	Bk 4253 pg 387
			Amended	Bk 4290 pg 369
MP 16	Frederick C Bauman et al. See attachment for additional 7 owners	414426	Amended	Fee 2012012404 Fee 2013911645
MP 12	Frederick C Bauman et al. See attachment for additional 7 owners	414430	Amended	Fee 2012012575 Fee 2013911642
MP 3	Frederick C Bauman et al. See attachment for additional 7 owners	414434	Amended	Fee 2012013055 Fee 2013911640
MP 1	Frederick C Bauman et al. See attachment for additional 7 owners	414441	Amended	Fee 2012013056 Fee 2013911639
MP 5	Frederick C Bauman et al. See attachment for additional 7 owners	414442	Amended	Fee 2012013057 Fee 2013911641
MP 13	Frederick C Bauman et al. See attachment for additional 7 owners	414443	Amended	Fee 2012013058 Fee 2013911643
MP 15	Frederick C Bauman et al. See attachment for additional 7 owners	414444	Amended	Fee 2012013059 Fee 2013911644

NOTICE SENT INDICATING CORRECT AMC#. 27 JUL 16

RECEIVED  
 BLM AZ STATE OFFICE  
 PHOENIX, ARIZONA  
 2016 JUL 22 P 3:13

EXHIBIT "A"

WHITE HILLS (MP) PLACER ASSOCIATION

Frederick C. Bauman, 6440 Sky Pointe Dr., Ste 140-149, Las Vegas, NV 89131

Barbara M. Bauman, 6440 Sky Pointe Dr., Ste 140-149, Las Vegas, NV 89131

Anaconda Exploration, LLC, 6440 Sky Pointe Dr., Ste 140-412, Las Vegas, NV 89131

McIntyre & Bauman Group, LLC, 6440 Sky Pointe Dr., Ste 140-412, Las Vegas, NV 89131

Middle Verde Development Co., LLC, 6440 Sky Pointe Dr., Ste 140-412, Las Vegas, NV 89131

Searchlight Exploration, LLC, 6440 Sky Pointe Dr., Ste 140-412, Las Vegas, NV 89131

Jeffrey W. Compton, 6115 Grand Teton Dr., Las Vegas, NV 89131

Thomas A. Climo, 7300 Cogburn St., Las Vegas, NV 89131

RECEIVED  
BLM ASSISTANT OFFICE  
2016 JUL 22 P 3:13  
PHOENIX, ARIZONA



Return to:  
 Frederick C. Bauman, Esq.  
 6440 Sky Pointe Dr, Ste  
 140-149  
 Las Vegas, NV 89131

**MAINTENANCE FEE PAYMENT**

Claimant Name: Searchlight Exploration, LLC \*  
 Address: 6440 Sky Pointe Dr, Ste 140-149  
 City: Las Vegas State: NV Zip: 89131  
 Telephone: (702) 533-8372  
 E-mail address: searchlightwest@aol.com  
 Signature: Frederick C Bauman  
 Manager

Check here if this is a change of address.

Clara - 24 claims - \$31720

RECEIVED  
 BLM AZ STATE OFFICE  
 PHOENIX, ARIZONA  
 2016 JUL 22 P 3:13  
 BLM  
 Date  
 Stamp

LINE NO.	AMC NUMBER	CLAIM/SITE NAME	COUNTY/RECORDED DATA (if available)	TWP	RNG	SEC
1		See attached Exhibit "A"				
2						
3						
4						
5						
6						
7						
8						
9						
10						

List additional claims on Form MCF114.  
 \* 18 of the claims owned by  
 Anaconda Exploration, LLC  
 Bureau of Land Management at same  
 Arizona State Office address.  
[www.blm.gov/az/](http://www.blm.gov/az/)

No. of Claims\*: 24 x \$155 = \_\_\_\_\_  
 Check No: 3168 Init. A. St  
 Receipt No.: 3613185  
 For BLM Use Only

\* \$155 per lode mining claim, mill site, or tunnel site; and \$155 for each 20 acres or portion thereof for each placer mining claim.

Form: MCF112  
 Revised July 2014

SCHEDULE "A"

Clara Property

List of unpatented claims located in Section 3 of T9N, R15W and Section 35 of T10N, R15W, G&SR B&M Santa Maria Mining District, La Paz County, Arizona (all claims unpatented)

RECEIVED  
BLM ARIZONA OFFICE  
2016 JUL 22 3:13 PM  
PHOENIX, ARIZONA

<u>CLAIM NAME</u>	<u>CLAIMANT'S NAME</u>	<u>AMC NUMBER</u>	<u>RECORDING INFO</u>
MM #36	Searchlight Exploration, LLC	366290	Fee#2005-03763
MM #38	Searchlight Exploration, LLC	366291	Fee#2005-03764
MM #40	Searchlight Exploration, LLC	366292	Fee#2005-03765
MM #57	Searchlight Exploration, LLC	366293	Fee#2005-03766
MM #59	Searchlight Exploration, LLC	366294	Fee#2005-03767
MM #61	Searchlight Exploration, LLC	366295	Fee#2005-03768
Margaret	Anaconda Exploration, LLC	426609	Fee#2013-05139
McClelland	Anaconda Exploration, LLC	426610	Fee#2013-05141
MM 101	Anaconda Exploration, LLC	426611	Fee#2013-05143
MM 102	Anaconda Exploration, LLC	426612	Fee#2013-05144
MM 103	Anaconda Exploration, LLC	426613	Fee#2013-05145
MM 104	Anaconda Exploration, LLC	426614	Fee#2013-05146
MM 105	Anaconda Exploration, LLC	426615	Fee#2013-05147
MM 106	Anaconda Exploration, LLC	426616	Fee#2013-05148
Protector No. 3	Anaconda Exploration, LLC	426617	Fee#2013-05142
Tede	Anaconda Exploration, LLC	426618	Fee#2013-05137
Tommie C	Anaconda Exploration, LLC	426619	Fee#2013-05140
Tommie R	Anaconda Exploration, LLC	426620	Fee#2013-05138
Hazel	Anaconda Exploration, LLC	426621	Fee#2013-05133
Josephine	Anaconda Exploration, LLC	426622	Fee#2013-05132
Klapetsky	Anaconda Exploration, LLC	426623	Fee#2013-05134
Nellie	Anaconda Exploration, LLC	426624	Fee#2013-05136
Rodgers	Anaconda Exploration, LLC	426625	Fee#2013-05135
Wilson	Anaconda Exploration, LLC	426626	Fee#2013-05131

Return to:  
 Frederick C. Bauman, Esq.  
 6440 Sky Pointe Dr, Ste 140-149  
 Las Vegas, NV 89131

**MAINTENANCE FEE PAYMENT**

Claimant Name: Anaconda Exploration, LLC  
 Address: 6440 Sky Pointe Dr, Ste 140-149  
 City: Las Vegas State: NV Zip: 89131  
 Telephone: (702) 533-8372  
 E-mail address: searchlightwest@aol.com  
 Signature: Frederick C Bauman  
 Manager

RECEIVED  
 BLM AZ STATE OFFICE  
 2016 JUL 22 P 3: 14  
 PHOENIX, ARIZONA  
 BLM Date Stamp

Check here if this is a change of address.  
Burnt Well - 9 claims - \$1,395

LINE NO.	AMC NUMBER	CLAIM/SITE NAME	COUNTY RECORDER DATA (If available)	TWP	RNG	SEC
1		See attached Exhibit "A"				
2						
3						
4						
5						
6						
7						
8						
9						
10						

List additional claims on Form MCF114.

No. of Claims\*: 9 x \$155 =  
 Check No: 3168 Init. ACT  
 Receipt No.: 3613185  
 For BLM Use Only

Bureau of Land Management  
 Arizona State Office  
[www.blm.gov/az/](http://www.blm.gov/az/)

\* \$155 per lode mining claim, mill site, or tunnel site; and \$155 for each 20 acres or portion thereof for each placer mining claim.

Form: MCF112  
 Revised July 2014

SCHEDULE "A"

**Burnt Well Property**

List of unpatented claims located in Section 30 of T9N, R11W and Section 36 of T9N, R12W, G&SR B&C Harcuvar Mining District, La Paz County, Arizona (all claims unpatented)

RECEIVED  
BLM AZ STATE OFFICE  
2016 JUL 22 PM 3:14  
PHOENIX, ARIZONA

<u>CLAIM NAME</u>	<u>CLAIMANT'S NAME</u>	<u>AMC NUMBER</u>	<u>RECORDING INFO</u>
SILVER LINING LODE	Anaconda Exploration, LLC	362684	Fee#2004-04684
BU 14	Anaconda Exploration, LLC	426601	Fee#2013-05123
BU 16	Anaconda Exploration, LLC	426602	Fee#2013-05124
BU 38	Anaconda Exploration, LLC	426603	Fee#2013-05125
BU 40	Anaconda Exploration, LLC	426604	Fee#2013-05126
BU 42	Anaconda Exploration, LLC	426605	Fee#2013-05127
BU 45	Anaconda Exploration, LLC	426606	Fee#2013-05128
BU 46	Anaconda Exploration, LLC	426607	Fee#2013-05129
BU 47	Anaconda Exploration, LLC	426608	Fee#2013-05130

Return to:  
 Frederick C. Bauman, Esq.  
 6440 Sky Pointe Dr, Ste 140-149  
 Las Vegas, NV 89131

**MAINTENANCE FEE PAYMENT**

Middle Verde Development  
 Claimant Name: CO., LLC  
 Address: 6440 Sky Pointe Dr, Ste 140-149  
 City: Las Vegas State: NV Zip: 89131  
 Telephone: (702) 533-8372  
 E-mail address: searchlightwest@aol.com

Signature: Frederick C Bauman  
 Manager

Check here if this is a change of address.  
Kit Carson - 24 claims - \$3,720

RECEIVED  
 BLM AT STATE OFFICE  
 PHOENIX, ARIZONA  
 2016 JUL 22 P 3 14  
 BLM  
 Date  
 Stamp

LINE NO.	AMC NUMBER	CLAIM/SITE NAME	COUNTY RECORDER DATA (if available)	TWP	RNG	SEC
1		See attached Schedule "A"				
2						
3						
4						
5						
6						
7						
8						
9						
10						

List additional claims on Form MCF114.

No. of Claims\*: 24 x \$155 =  
 Check No: 3168 Init. [Signature]  
 Receipt No.: 3613185  
 For BLM Use Only

Bureau of Land Management  
 Arizona State Office  
[www.blm.gov/az/](http://www.blm.gov/az/)

\* \$155 per lode mining claim, mill site, or tunnel site; and \$155 for each 20 acres or portion thereof for each placer mining claim.

Form: MCF112  
 Revised July 2014

SCHEDULE "A"

Kit Carson Property

List of unpatented claims located in Sections 20, 21 and 29 of T13N, R1E G&SR B&M, Big Bug Mining District, Yavapai County, Arizona

RECEIVED  
BLM  
2016 JUL 22 PM 3:14  
PHOENIX, ARIZONA  
OFFICE

<u>CLAIM NAME</u>	<u>CLAIMANT'S NAME</u>	<u>AMC NUMBER</u>	<u>RECORDING INFO</u>
KIT CARSON #1	Middle Verde Development Co., LLC	415239	Bk 4868 pg 503
LOOKOUT LODGE	Middle Verde Development Co., LLC	415240	Bk 4868 pg 504
KIT CARSON #2	Middle Verde Development Co., LLC	426627	Bk 4998 pg 496
KIT CARSON #3	Middle Verde Development Co., LLC	426628	Bk 4998 pg 497
KIT CARSON #4	Middle Verde Development Co., LLC	426629	Bk 4998 pg 498
KIT CARSON #5	Middle Verde Development Co., LLC	426630	Bk 4998 pg 499
KIT CARSON #6	Middle Verde Development Co., LLC	426631	Bk 4998 pg 500
KIT CARSON #7	Middle Verde Development Co., LLC	426632	Bk 4998 pg 501
LADY ALDE #1	Middle Verde Development Co., LLC	426633	Bk 4998 pg 502
LADY ALDE #2	Middle Verde Development Co., LLC	426634	Bk 4998 pg 503
LADY ALDE #3	Middle Verde Development Co., LLC	426635	Bk 4998 pg 504
LADY ALDE #4	Middle Verde Development Co., LLC	426636	Bk 4998 pg 505
LADY ALDE #5	Middle Verde Development Co., LLC	426637	Bk 4998 pg 506
LADY ALDE #6	Middle Verde Development Co., LLC	426638	Bk 4998 pg 507
LADY ALDE #7	Middle Verde Development Co., LLC	426639	Bk 4998 pg 508
LADY ALDE #8	Middle Verde Development Co., LLC	426640	Bk 4998 pg 509
LADY ALDE #9	Middle Verde Development Co., LLC	426641	Bk 4998 pg 510
LADY ALDE #10	Middle Verde Development Co., LLC	426642	Bk 4998 pg 511
LOOKOUT #2	Middle Verde Development Co., LLC	426643	Bk 4998 pg 512
LOOKOUT #3	Middle Verde Development Co., LLC	426644	Bk 4998 pg 513
LOOKOUT #4	Middle Verde Development Co., LLC	426645	Bk 4998 pg 514

LOOKOUT #5	Middle Verde Development Co., LLC	426646		Bk 4998 pg 515
LOOKOUT #6	Middle Verde Development Co., LLC	426647		Bk 4998 pg 516
SILVER BELT #1	Middle Verde Development Co., LLC	426648		Bk 4998 pg 517

RECEIVED  
BLM WEST OFFICE  
2016 JUL 22 P 3:14  
PHOENIX, ARIZONA

Return to:

Frederick C. Bauman, Esq.  
6440 Sky Pointe Dr, Ste  
140-149  
Las Vegas, NV 89131

**MAINTENANCE FEE PAYMENT**

Claimant Name: Searchlight Exploration, LLC  
Address: 6440 Sky Pointe Dr, Ste 140-149  
City: Las Vegas State: NV Zip: 89131  
Telephone: (702) 533-8372  
E-mail address: searchlightwest@aol.com  
Signature: Frederick C. Bauman  
Manager

Check here if this is a change of address.  
Silverfield - 4 claims - \$620

RECEIVED  
BLM ARIZONA STATE OFFICE  
2016 JUL 22 P 3: 14  
PHOENIX, ARIZONA  
BLM  
Date  
Stamp

LINE NO.	AMC NUMBER	CLAIM/SITE NAME	COUNTY RECORDER DATA (if available)	TWP	RNG	SEC
1		See attached Exhibit "A"				
2						
3						
4						
5						
6						
7						
8						
9						
10						

List additional claims on Form MCF114.

Bureau of Land Management  
Arizona State Office  
[www.blm.gov/az/](http://www.blm.gov/az/)

No. of Claims\*: 4 x \$155 =  
Check No: 3168 Init. ADJ.  
Receipt No.: 3013185  
For BLM Use Only

\* \$155 per lode mining claim, mill site, or tunnel site; and \$155 for each 20 acres or portion thereof for each placer mining claim.

Form: MCF112  
Revised July 2014



SCHEDULE "A"

Silverfield Property

List of unpatented claims located in Sections 31 and 32 of T11N, R14W G&SR B&M, Owens Mining District, Mohave County, Arizona (all claims unpatented)

<u>CLAIM NAME</u>	<u>CLAIMANT'S NAME</u>	<u>AMC NUMBER</u>	<u>RECORDING INFO</u>
SFL #4	Searchlight Exploration, LLC	412366	Fee#2011047553
SFL #5	Searchlight Exploration, LLC	412367	Fee#2011047554
SFL #6	Searchlight Exploration, LLC	412368	Fee#2011047555
SFL #7	Searchlight Exploration, LLC	412369	amended Fee#2012031507
			amended Fee#2011047556
			Fee#2012031508

RECEIVED  
BLM ARIZONA OFFICE  
2016 JUL 22 P 3:14  
PHOENIX, ARIZONA

Return to:

Frederick C. Bauman, Esq.  
6440 Sky Pointe Dr, Ste  
140-149  
Las Vegas, NV 89131

**MAINTENANCE FEE PAYMENT**

Claimant Name: Searchlight Exploration, LLC  
Address: 6440 Sky Pointe Dr, Ste 140-149  
City: Las Vegas State: NV Zip: 89131  
Telephone: (702) 533-8372  
E-mail address: searchlightwest@aol.com  
Signature: Frederick C. Bauman  
*Manager*

Check here if this is a change of address.

Potts Mountain - 2 claims #310

RECEIVED  
BLM ARIZONA STATE OFFICE  
2016 JUL 22 P 3:14  
PHOENIX, ARIZONA  
BLM  
Date  
Stamp

LINE NO.	AMC NUMBER	CLAIM/SITE NAME	COUNTY RECORDER DATA (if available)	TWP	RNG	SEC
1		See attached Exhibit "A"				
2						
3						
4						
5						
6						
7						
8						
9						
10						

List additional claims on Form MCF114.

Bureau of Land Management  
Arizona State Office  
[www.blm.gov/az/](http://www.blm.gov/az/)

No. of Claims\*: 2 x \$155 =  
Check No: 3168 Init. CA  
Receipt No.: 3613155  
For BLM Use Only

\* \$155 per lode mining claim, mill site, or tunnel site; and \$155 for each 20 acres or portion thereof for each placer mining claim.

Form: MCF112  
Revised July 2014

This form is available from the Arizona Geological Survey and may be reproduced.

SCHEDULE "A"

**Potts Mountain Property**

List of unpatented claims located in Sections 20 and 21 of T11N, R14W G&SR B&M, Owens Mining District, Mohave County, Arizona (all claims unpatented)

<u>CLAIM NAME</u>	<u>CLAIMANT'S NAME</u>	<u>AMC NUMBER</u>	<u>RECORDING INFO</u>
Red Top	Searchlight Exploration, LLC	412191	Fee#2011047557
Lead Pill	Searchlight Exploration, LLC	412192	Fee#2011047558

RECEIVED  
BLM ARIZONA STATE OFFICE  
2016 JUL 22 P 3:14  
PHOENIX, ARIZONA

Return to:

Frederick C. Bauman, Esq.  
6440 Sky Pointe Dr, Ste  
140-149  
Las Vegas, NV 89131

**MAINTENANCE FEE PAYMENT**

Claimant Name: Searchlight Exploration, LLC  
Address: 6440 Sky Pointe Dr, Ste 140-149  
City: Las Vegas State: NV Zip: 89131  
Telephone: (702) 533-8372  
E-mail address: searchlightwest@aol.com  
Signature: Frederick C Bauman  
Manager

Check here if this is a change of address.

Ester Basin - 5 claims #775

RECEIVED  
BLM ARIZONA STATE OFFICE  
2016 JUL 22 P 3:14  
PHOENIX, ARIZONA  
BLM  
Date  
Stamp

LINE NO.	AMC NUMBER	CLAIM/SITE NAME	COUNTY RECORDER DATA (if available)	TWP	RNG	SEC
1		See attached Exhibit "A"				
2						
3						
4						
5						
6						
7						
8						
9						
10						

List additional claims on Form MCF114.

Bureau of Land Management  
Arizona State Office  
[www.blm.gov/az/](http://www.blm.gov/az/)

No. of Claims\*: 5 x \$155 =  
Check No: 3168 Init. ACB  
Receipt No.: 3613185  
For BLM Use Only

\* \$155 per lode mining claim, mill site, or tunnel site; and \$155 for each 20 acres or portion thereof for each placer mining claim.

Form: MCF112  
Revised July 2014

SCHEDULE "A"

**Ester Basin Property**

List of unpatented claims located in Sections 27, 28, 29, 33 and 34 of T12N, R14W G&SR B&M, Owens Mining District, Mohave County, Arizona (all claims unpatented)

<u>CLAIM NAME</u>	<u>CLAIMANT'S NAME</u>	<u>AMC NUMBER</u>	<u>RECORDING INFO</u>
ESTER #1	Searchlight Exploration, LLC	364367	Bk 5335 pg 941
ESTER #2	Searchlight Exploration, LLC	364368	Bk 5335 pg 943
ESTER #3	Searchlight Exploration, LLC	364369	Bk 5335 pg 945
ESTER #4	Searchlight Exploration, LLC	390900	Bk 7123 pg 201
ESTER #5	Searchlight Exploration, LLC	390901	Bk 7123 pg 203

RECEIVED  
BLM ARIZONA OFFICE  
2016 JUL 22 P 3:14  
PHOENIX, ARIZONA

Return to:

Frederick C. Bauman, Esq.  
6440 Sky Pointe Dr, Ste  
140-149  
Las Vegas, NV 89131

**MAINTENANCE FEE PAYMENT**

Claimant Name: Searchlight Exploration, LLC  
Address: 6440 Sky Pointe Dr, Ste 140-149  
City: Las Vegas State: NV zip: 89131  
Telephone: (702) 533-8372  
E-mail address: searchlightwest@aol.com  
Signature: Frederick C Bauman  
Manager

RECEIVED  
BLM ARIZONA OFFICE  
2016 JUL 22 P 3:15  
PHOENIX, ARIZONA  
BLM  
Date  
Stamp

Check here if this is a change of address.

Alamo Project - 7 claims \$1,085

LINE NO.	AMOUNT NUMBER	CLAIM/SITE NAME	COUNTY RECORDER DATA (if available)	TWP	RNG	SEC
1		See attached Exhibit "A"				
2						
3						
4						
5						
6						
7						
8						
9						
10						

List additional claims on Form MCF114.

Bureau of Land Management  
Arizona State Office  
[www.blm.gov/az/](http://www.blm.gov/az/)

No. of Claims\*: 7 x \$155 =  
Check No: 3168 Init. ADH  
Receipt No.: 31613185  
For BLM Use Only

\* \$155 per lode mining claim, mill site, or tunnel site; and \$155 for each 20 acres or portion thereof for each placer mining claim.

Form: MCF112  
Revised July 2014

SCHEDULE "A"

Alamo Property

List of unpatented claims located in Section 18 of T11N, R13W and Sections 24, 26 and 27 of T11N, R14W G&SR B&M, Owens Mining District, Mohave County, Arizona (all claims unpatented)

<u>CLAIM NAME</u>	<u>CLAIMANT'S NAME</u>	<u>AMC NUMBER</u>	<u>RECORDING INFO</u>
DEER TRAIL #1	Searchlight Exploration, LLC	428170	Fee 2014006149
BONANZA #1	Searchlight Exploration, LLC	428167	Fee 2014006150
BONANZA #2	Searchlight Exploration, LLC	428168	Fee 2014006151
BONANZA #3	Searchlight Exploration, LLC	428169	Fee 2014006152
McGUFFIE #1	Searchlight Exploration, LLC	428171	Fee 2014006153
McGUFFIE #2	Searchlight Exploration, LLC	428172	Fee 2014006154
BIG KIMBLE #1	Searchlight Exploration, LLC	428166	Fee 2014006155

RECEIVED  
BLM ARIZONA STATE OFFICE  
2016 JUL 22 P 3:15  
PHOENIX, ARIZONA

Return to:

Frederick C. Bauman, Esq.  
6440 Sky Pointe Dr, Ste  
140-149  
Las Vegas, NV 89131

**MAINTENANCE FEE PAYMENT**

Claimant Name: Searchlight Exploration, LLC  
Address: 6440 Sky Pointe Dr, Ste 140-149  
City: Las Vegas State: NV Zip: 89131  
Telephone: (702) 533-8372  
E-mail address: searchlightwest@aol.com  
Signature: Frederick C. Bauman  
Manager

Check here if this is a change of address.

N. Rawhide Project - 6 claims \$930

RECEIVED  
BLM ARIZONA OFFICE  
2016 JUL 22 P 3:15  
PHOENIX, ARIZONA  
BLM  
Date  
Stamp

LINE NO.	AMC NUMBER	CLAIM/SITE NAME	COUNTY RECORDED DATA (if available)	TWP	RNG	SEC
1		See attached Exhibit "A"				
2						
3						
4						
5						
6						
7						
8						
9						
10						

List additional claims on Form MCF114.

Bureau of Land Management  
Arizona State Office  
[www.blm.gov/az/](http://www.blm.gov/az/)

No. of Claims\*: 6 x \$155 =  
Check No: 3168 Init. ACB  
Receipt No.: 3213185  
For BLM Use Only

\* \$155 per lode mining claim, mill site, or tunnel site; and \$155 for each 20 acres or portion thereof for each placer mining claim.

Form: MCF112  
Revised July 2014



SCHEDULE "A"

**N. Rawhide Property**

List of unpatented claims located in Section 7 of T11N, R13W and Sections 1, 12 and 13 of T11N, R14W G&SR B&M, Owens Mining District, Mohave County, Arizona (all claims unpatented)

<u>CLAIM NAME</u>	<u>CLAIMANT'S NAME</u>	<u>AMC NUMBER</u>	<u>RECORDING INFO</u>
N. RAWHIDE # 1	Searchlight Exploration, LLC	364370	Bk 5335 p. 947
RAWHIDE BLUFF #1	Searchlight Exploration, LLC	428173	Fee 2014006156
RAWHIDE BLUFF #2	Searchlight Exploration, LLC	428174	Fee 2014006157
RAWHIDE BLUFF #3	Searchlight Exploration, LLC	428175	Fee 2014006158
RAWHIDE BLUFF #4	Searchlight Exploration, LLC	428176	Fee 2014006159
RAWHIDE BLUFF #5	Searchlight Exploration, LLC	428177	Fee 2014006160

RECEIVED  
BLM ARIZONA STATE OFFICE  
2016 JUL 22 P 3:15  
PHOENIX, ARIZONA

**United States Department of the Interior  
Bureau of Land Management**

DIV OF LANDS, MINRLS & ENERGY  
ONE N CENTRAL AVE  
PHOENIX, AZ 85004 -4427  
Phone: 602-417-9200

Receipt

No: 3613185

<b>Transaction #:</b> 3716730	
<b>Date of Transaction:</b> 07/25/2016	
CUSTOMER:	
FREDERICK C BAUMAN 6440 SKY POINTE DR STE 140-149 LAS VEGAS,NV 89131-4047 US	

LINE #	QTY	DESCRIPTION	REMARKS	UNIT PRICE	TOTAL
1	1.00	LOCATABLE MINERALS / MINING CLAIMS- NOT NEW-UNADJUD,ONE AUTH NO. ONLY / MINING CLAIM MONEY RECEIVED CASES: AMC350565/\$14105.00	MAINT FEE 2017 - 91	- n/a -	14105.00
<b>TOTAL:</b>					<b>\$14,105.00</b>

PAYMENT INFORMATION			
1	AMOUNT:	14105.00	POSTMARKED: N/A
	TYPE:	CHECK	RECEIVED: 07/22/2016
	CHECK NO:	3168	
	NAME:	IVY MINERALS INC PO BOX 2532 BOISE ID 83701 US	

REMARKS

This receipt was generated by the automated BLM Collections and Billing System and is a paper representation of a portion of the official electronic record contained therein.



This envelope is made from post-consumer waste. Please recycle - again.

1024

85004

R2304Y122340-06

# ★ MAIL ★

-  DATE OF DELIVERY SPECIFIED\*
-  USPS TRACKING™ INCLUDED\*
-  INSURANCE INCLUDED\*
-  PICKUP AVAILABLE  
\* Domestic only

WHEN USED INTERNATIONALLY,  
A CUSTOMS DECLARATION  
LABEL MAY BE REQUIRED.

FROM:

## PRIORITY® ★ MAIL ★



VISIT US AT [USPS.COM](http://USPS.COM)®  
ORDER FREE SUPPLIES ONLINE

FROM: Searchlight Exp'n  
6440 Sky Pointe Dr,  
Ste 140-149  
Las Vegas, NV 89131

TO: Bureau of Land Management  
Arizona State Office  
1 N. Central Ave, Suite 800  
Phoenix, AZ 85004

Label 228, July 2013

FOR DOMESTIC AND INTERNATIONAL USE



July 2013  
5 x 9.5

VISIT US AT [USPS.COM](http://USPS.COM)®  
ORDER FREE SUPPLIES ONLINE



This packaging is the property of the U.S. Postal Service® and is provided solely for use in sending Priority Mail® shipments. Misuse may be a violation of federal law. This packaging is not for resale. EPI4F © U.S. Postal Service, July 2013; All rights reserved.

PLACE STICKER AT TOP OF ENVELOPE TO THE RIGHT

# PRIORITY<sup>®</sup> ★ MAIL ★



## FLAT RATE ENVELOPE

ONE RATE ★ ANY WEIGHT\*

RECEIVED  
BLM AZ STATE OFFICE  
2016 JUL 22 P 3:12  
PHOENIX, ARIZONA



PS00001000014

EP14F July 2013  
OD: 12.5 x 9.5



\* Domestic only. \* For international shipments, the maximum weight is 4 lbs.

**SEARCHLIGHT EXPLORATION, LLC**

6440 Sky Pointe Dr., Ste 140-412

Las Vegas, NV 89131

(702) 533-8372

searchlightwest@aol.com

June 29, 2015

Bureau of Land Management

US Department of Interior

Arizona State Office

1 N. Central Ave., Ste 800

Phoenix, AZ 85004

Re: 2016 Claim Maintenance Fees – 163 unpatented mining claims

Ladies and Gentlemen:

Enclosed is payment for 163 mining claims as follows:

Treasure King Project – 54 claims – Ivy Minerals Check No. 2911 for \$7,595 (49 claims)

Searchlight Check No. 1575 for \$775 (5 claims)

La Posa Project – 18 claims – Ivy Minerals Check No. 2912 for \$2,790 (18 claims)

9 additional projects – 91 claims – Ivy Minerals Check No. 2913 for \$14,105 (91 claims).

Sincerely yours,

SEARCHLIGHT EXPLORATION, LLC

By Frederick C. Bauman  
Frederick C. Bauman, Manager

399871

356410

363464

362656

398624

398293

366290

426601

350564

414426

414441

415239

~~426601~~

364364

390899

428166

412366

RECEIVED  
BLM - PHOENIX OFFICE  
2015 JUL -6 P 3:02  
PHOENIX, ARIZONA

ENTERED  
JUL 10 2015  
BY: Ram

Return to:  
 Frederick C. Bauman, Esq.  
 6440 Sky Pointe Dr, Ste 140-149  
 Las Vegas NV 89131

**MAINTENANCE FEE PAYMENT**

Claimant Name: Searchlight Exploration, LLC  
 Address: 6440 Sky Pointe Dr, Ste 140-149  
 City: Las Vegas State: NV Zip: 89131  
 Telephone: (702) 533-8372  
 E-mail address: searchlightwest@aol.com  
 Signature: Frederick C. Bauman Manager

RECEIVED  
 BLM / STATE OFFICE  
 2015 JUL - 6 P 3:02  
 PHOENIX, ARIZONA  
 BLM  
 Date  
 Stamp

Check here if this is a change of address.

Treasure King - 54 claims - \$8,370

LINE NO.	AMC NUMBER	CLAIM/SITE NAME	COUNTY RECORDER DATA (If available)	TWP	RNG	SEC
1		See attached Exhibit "A"				
2						
3						
4						
5						
6						
7						
8						
9						
10						

List additional claims on Form MCF114.

No. of Claims\*: 103 x \$155 = 25,265  
 Check No.: \_\_\_\_\_ Init. FCB  
 Receipt No.: \_\_\_\_\_  
**For BLM Use Only**

**Bureau of Land Management**  
**Arizona State Office**  
[www.blm.gov/az/](http://www.blm.gov/az/)

\* \$155 per lode mining claim, mill site, or tunnel site; and \$155 for each 20 acres or portion thereof for each placer mining claim.

**Form: MCF112**  
 Revised July 2014

**EXHIBIT "A"**  
**Treasure King Property**  
**Big Bug / Turkey Creek Mining Districts**  
**Yavapai County, Arizona**

<u>CLAIM NAME</u>	<u>AMC#</u>	<u>COUNTY INFO</u>	<u>TOWNSHIP/RANGE/SECTION</u>
∩ A1	399871	Bk 4720 pg 19	T11.5N R1E S25
A2	399872	Bk 4720 pg 20	T11.5N R1E S25
A3	399873	Bk 4720 pg 21	T11.5N R1E S25
A4	399874	Bk 4720 pg 22	T11.5N R1E S25
A5	399875	Bk 4720 pg 23	T11.5N R1E S25
A6	399876	Bk 4720 pg 24	T11.5N R1E S25
A7	399877	Bk 4720 pg 25	T11.5N R1E S25
A8	399878	Bk 4720 pg 26	T11.5N R1E S25
A9	399879	Bk 4720 pg 27	T11.5N R1E S25
A10	399880	Bk 4720 pg 28	T11.5N R1E S25
A11	399881	Bk 4720 pg 29	T11.5N R1E S25
A12	399882	Bk 4720 pg 30	T11.5N R1E S25
A13	399883	Bk 4720 pg 31	T11.5N R1E S25
A14	399884	Bk 4720 pg 32	T11.5N R1E S25
A15	399885	Bk 4720 pg 33	T11.5N R1E S25
A16	399886	Bk 4720 pg 34	T11.5N R1E S25
A17	399887	Bk 4720 pg 35	T11.5N R1E, S25, 36
A18	399888	Bk 4720 pg 36	T11.5N R1E, S25, 36
A19	399889	Bk 4720 pg 37	T11.5N R1E, S36
A20	399890	Bk 4720 pg 38	T11.5N R1E, S36
A21	399891	Bk 4720 pg 39	T11.5N R1E, S36
A22	399892	Bk 4720 pg 40	T11.5N R1E, S36
A23	399893	Bk 4720 pg 41	T11.5N R1E, S36
A24	399894	Bk 4720 pg 42	T11.5N R1E, S36
A25	399895	Bk 4720 pg 43	T11.5N R1E, S36
A26	399896	Bk 4720 pg 44	T11.5N R1E, S36
A27	399897	Bk 4720 pg 45	T11.5N R1E, S36
A28	399898	Bk 4720 pg 46	T11.5N R1E, S36
A29	399899	Bk 4720 pg 47	T11.5N R1E, S36
A30	399900	Bk 4720 pg 48	T11.5N R1E, S36
A31	399901	Bk 4720 pg 49	T11.5N R1E, S36
A32	399902	Bk 4720 pg 50	T11.5N R1E, S36
A33	399903	Bk 4720 pg 51	T11.5N R1E, S36
A34	399904	Bk 4720 pg 52	T11.5N R1E, S36
A35	399905	Bk 4720 pg 53	T11.5N R1E, S36
A36	399906	Bk 4720 pg 54	T11.5N R1E, S36
A37	399907	Bk 4720 pg 55	T11N R1E S1
A38	399908	Bk 4720 pg 56	T11N R1E S1
∩ A39	399909	Bk 4720 pg 57	T11.5N R1E S24
∩ A41	403931	Bk 4770 pg 699	T11.5N R1E, S25, 36
A42	403932	Bk 4770 pg 700	T11.5N R1E S36
∩ A43	403933	Bk 4770 pg 701	T11.5N R1E S36

RECEIVED  
 BLM AZ STATE OFFICE  
 2015 JUL -6 P 3:02  
 PHOENIX, ARIZONA

<u>CLAIM NAME</u>	<u>AMC#</u>	<u>COUNTY INFO</u>	<u>TOWNSHIP/RANGE/SECTION</u>
┌ A44	403934	Bk 4770 pg 702	T11.5N R1E S36
A45	403935	Bk 4770 pg 703	T11.5N R1E S36
A46	403936	Bk 4772 pg 451	T11.5N R1E S24
A47	403937	Bk 4772 pg 453	T11.5N R1E S24
A48	403938	Bk 4772 pg 452	T11.5N R1E S24
└ A49	403939	Bk 4772 pg 454	T11.5N R1E S24
Treasure King Lode Claim	356410 -	Bk 3928 pg 281	T11.5N R1E Sec 24
┌ Treasure King #2	363470	Bk4202 pg 688	T11.5N R1E Secs 25, 36
Treasure King #3	363471	Bk4202 pg 689	T11.5N R1E Secs 25, 36
Treasure King #4	363472	Bk4202 pg 690	T11.5N R1E Secs 25, 36
Treasure King #5	363473	Bk4202 pg 691	T11.5N R1E Sec 36
└ Treasure King #6	363474	Bk4202 pg 692	T11.5N R1E Sec 36
			T11N R1E Sec 1

RECEIVED  
 DEPARTMENT OF REVENUE  
 PHOENIX, ARIZONA  
 2015 JUL - 6 P 3: 02



Return to:  
 Frederick C. Bauman, Esq.  
 6440 Sky Pointe Dr, Ste 140-149  
 Las Vegas, NV 89131

**MAINTENANCE FEE PAYMENT**

Claimant Name: Searchlight Exploration, LLC  
 Address: 6440 Sky Pointe Dr, Ste 140-149  
 City: Las Vegas State: NV Zip: 89131  
 Telephone: (702) 533-8372  
 E-mail address: searchlightwest@aol.com  
 Signature: Frederick C. Bauman  
 Check here if this is a change of address. Manager  
La Posa - 18 claims - \$2,790

BLM  
Date  
Stamp

PHOENIX, ARIZONA

2015 JUL -6 P 3:02

RECEIVED  
DIVISION OFFICE

LINE NO.	AMC NUMBER	CLAIM/SITE NAME	COUNTY RECORDER DATA (If available)	TWP	RNG	SEC
1		See attached Schedule "A"				
2						
3						
4						
5						
6						
7						
8						
9						
10						

List additional claims on Form MCF114.

No. of Claims\*: \_\_\_\_\_ x \$155 = \_\_\_\_\_  
 Check No: \_\_\_\_\_ Init. \_\_\_\_\_  
 Receipt No.: \_\_\_\_\_  
 For BLM Use Only

Bureau of Land Management  
 Arizona State Office  
[www.blm.gov/az/](http://www.blm.gov/az/)

\* \$155 per lode mining claim, mill site, or tunnel site; and \$155 for each 20 acres or portion thereof for each placer mining claim.

Form: MCF112  
 Revised July 2014

SCHEDULE "A"

La Posa Property

List of patented and unpatented claims located in Sections 5, 6, 7, and 8 of T7N, R17W G&SR B&M, La Paz County, Arizona (all claims unpatented)

<u>CLAIM NAME</u>	<u>CLAIMANT'S NAME</u>	<u>AMC NUMBER</u>	<u>DATE</u>	<u>RECORDING INFO</u>
LITTLE BUTTE 1	Searchlight Exploration, LLC	362656	Sep 3, 2004	Fee 2004-04670
LITTLE BUTTE 2	Searchlight Exploration, LLC	362657	Sep 3, 2004	Fee 2004-04671
LITTLE BUTTE 3	Searchlight Exploration, LLC	362658	Sep 3, 2004	Fee 2004-04672
LITTLE BUTTE 4	Searchlight Exploration, LLC	362659	Sep 3, 2004	Fee 2004-04673
LITTLE BUTTE 5	Searchlight Exploration, LLC	362660	Sep 3, 2004*	Fee 2004-04674
LITTLE BUTTE 6	Searchlight Exploration, LLC	398624	Sep 18, 2009	Fee 2009-04304
LITTLE BUTTE 7	Searchlight Exploration, LLC	398625	Sep 18, 2009	Fee 2009-04305
FLAT FAULT 1	Searchlight Exploration, LLC	398298	Sep 5, 2009	Fee 2009-04297
FLAT FAULT 2	Searchlight Exploration, LLC	398299	Sep 5, 2009	Fee 2009-04298
FLAT FAULT 3	Searchlight Exploration, LLC	398300	Sep 5, 2009	Fee 2009-04299
FLAT FAULT 4	Searchlight Exploration, LLC	398301	Sep 5, 2009	Fee 2009-04300
FLAT FAULT 5	Searchlight Exploration, LLC	398626	Sep 18, 2009	Fee 2009-04301
FLAT FAULT 6	Searchlight Exploration, LLC	398627	Sep 18, 2009	Fee 2009-04302
ARRASTRE 1	Searchlight Exploration, LLC	398295	Sep 5, 2009	Fee 2009-04294
ARRASTRE 2	Searchlight Exploration, LLC	398296	Sep 5, 2009	Fee 2009-04295
ARRASTRE 3	Searchlight Exploration, LLC	398297	Sep 5, 2009	Fee 2009-04296
AIRSTRIP 1	Searchlight Exploration, LLC	398293	Sep 5, 2009	Fee 2009-04292
AIRSTRIP 2	Searchlight Exploration, LLC	398294	Sep 5, 2009	Fee 2009-04293

\*Little Butte 5 amended 9/18/2009. Fee No. 2009-04303

RECEIVED  
 BLM / RECORDS OFFICE  
 2015 JUL -6 P 3:03  
 PHOENIX, ARIZONA

Return to:  
 Frederick C. Bauman, Esq.  
 6440 Sky Pointe Dr, Ste 140-149  
 Las Vegas, NV 89131

**MAINTENANCE FEE PAYMENT**

Claimant Name: Searchlight Exploration, LLC\*  
 Address: 6440 Sky Pointe Dr, Ste 140-149  
 City: Las Vegas State: NV Zip: 89131  
 Telephone: (702) 533-8372  
 E-mail address: searchlightwest@aol.com  
 Signature: Frederick C. Bauman  
*Manager*

BLM  
 Date  
 Stamp

PHOENIX, ARIZONA

2015 JUL - 6 P 3: 03

RECEIVED  
 BLM PHOENIX OFFICE

Check here if this is a change of address.  
*Clara - 24 claims - \$3,720*

LINE NO.	AMC NUMBER	CLAIM/SITE NAME	COUNTY RECORDER DATA (If available)	TWP	RNG	SEC
1						
2						
3						
4						
5						
6						
7						
8						
9						
10						

List additional claims on Form MCF114.

*\*18 of the claims owned by  
 Anabonda Exploration, LLC  
 Bureau of Land Management  
 Arizona State Office  
 www.blm.gov/az/  
 at same  
 address*

No. of Claims\*: \_\_\_\_\_ x \$155 = \_\_\_\_\_  
 Check No.: \_\_\_\_\_ Init. \_\_\_\_\_  
 Receipt No.: \_\_\_\_\_  
**For BLM Use Only**

\* \$155 per lode mining claim, mill site, or tunnel site; and \$155 for each 20 acres or portion thereof for each placer mining claim.

**Form: MCF112**  
 Revised July 2014

SCHEDULE "A"

Clara Property

List of unpatented claims located in Section 3 of T9N, R15W and Section 35 of T10N, R15W, G&SR B&M, Santa Maria Mining District, La Paz County, Arizona (all claims unpatented)

<u>CLAIM NAME</u>	<u>CLAIMANT'S NAME</u>	<u>AMC NUMBER</u>	<u>RECORDING INFO</u>
MM #36	Searchlight Exploration, LLC	366290	Fee#2005-03763
MM #38	Searchlight Exploration, LLC	366291	Fee#2005-03764
MM #40	Searchlight Exploration, LLC	366292	Fee#2005-03765
MM #57	Searchlight Exploration, LLC	366293	Fee#2005-03766
MM #59	Searchlight Exploration, LLC	366294	Fee#2005-03767
MM #61	Searchlight Exploration, LLC	366295	Fee#2005-03768
Margaret	Anaconda Exploration, LLC	426609	Fee#2013-05139
McClelland	Anaconda Exploration, LLC	426610	Fee#2013-05141
MM 101	Anaconda Exploration, LLC	426611	Fee#2013-05143
MM 102	Anaconda Exploration, LLC	426612	Fee#2013-05144
MM 103	Anaconda Exploration, LLC	426613	Fee#2013-05145
MM 104	Anaconda Exploration, LLC	426614	Fee#2013-05146
MM 105	Anaconda Exploration, LLC	426615	Fee#2013-05147
MM 106	Anaconda Exploration, LLC	426616	Fee#2013-05148
Protector No. 3	Anaconda Exploration, LLC	426617	Fee#2013-05142
Tede	Anaconda Exploration, LLC	426618	Fee#2013-05137
Tommie C	Anaconda Exploration, LLC	426619	Fee#2013-05140
Tommie R	Anaconda Exploration, LLC	426620	Fee#2013-05138
Hazel	Anaconda Exploration, LLC	426621	Fee#2013-05133
Josephine	Anaconda Exploration, LLC	426622	Fee#2013-05132
Klapetsky	Anaconda Exploration, LLC	426623	Fee#2013-05134
Nellie	Anaconda Exploration, LLC	426624	Fee#2013-05136
Rodgers	Anaconda Exploration, LLC	426625	Fee#2013-05135
Wilson	Anaconda Exploration, LLC	426626	Fee#2013-05131

RECEIVED  
 CLERK OF SUPERIOR COURT  
 PHOENIX, ARIZONA  
 2015 JUL -6 P 3:03

Return to:  
 Frederick C. Bauman  
 6440 Sky Pointe Dr, Ste 146-149  
 Las Vegas, NV 89131

**MAINTENANCE FEE PAYMENT**

Claimant Name: Araconda Explorations, LLC  
 Address: 6440 Sky Pointe Dr, Ste 140-412  
 City: Las Vegas State: NV Zip: 89131  
 Telephone: (702) 533-8372  
 E-mail address: Searchlightwest@aol.com  
 Signature: Frederick C. Bauman  
 Manager

BLM  
 Date  
 Stamp  
 PHOENIX, ARIZONA  
 2015 JUL -6 P 3:03  
 BLM RECEIVED

Check here if this is a change of address.  
Burnt Well - 9 claims - #61395

LINE NO.	AMC NUMBER	CLAIM/SITE NAME	COUNTY RECORDER DATA (if available)	TWP	RNG	SEC
1		See attached	Schedule "A"			
2						
3						
4						
5						
6						
7						
8						
9						
10						

List additional claims on Form MCF114.

Bureau of Land Management  
 Arizona State Office  
 www.blm.gov/az/

No. of Claims: \_\_\_\_\_ x \$140 = \_\_\_\_\_  
 Check No: \_\_\_\_\_ Init. #155  
 Receipt No.: \_\_\_\_\_  
 For BLM Use Only

Form: MCF112  
 Revised July 2009

SCHEDULE "A"

Burnt Well Property

List of unpatented claims located in Section 30 of T9N, R11W and Section 36 of T9N, R12W, G&SR B&M, Harcuvar Mining District, La Paz County, Arizona (all claims unpatented)

<u>CLAIM NAME</u>	<u>CLAIMANT'S NAME</u>	<u>AMC NUMBER</u>	<u>RECORDING INFO</u>
SILVER LINING LODE	Anaconda Exploration, LLC	362684	Fee#2004-04684
BU 14	Anaconda Exploration, LLC	426601	Fee#2013-05123
BU 16	Anaconda Exploration, LLC	426602	Fee#2013-05124
BU 38	Anaconda Exploration, LLC	426603	Fee#2013-05125
BU 40	Anaconda Exploration, LLC	426604	Fee#2013-05126
BU 42	Anaconda Exploration, LLC	426605	Fee#2013-05127
BU 45	Anaconda Exploration, LLC	426606	Fee#2013-05128
BU 46	Anaconda Exploration, LLC	426607	Fee#2013-05129
BU 47	Anaconda Exploration, LLC	426608	Fee#2013-05130

RECEIVED  
 MINERAL RIGHTS OFFICE  
 2015 JUL -6 P 3:03  
 PHOENIX, ARIZONA

Return to:

Fredenik C. Bauman, Esq.  
6440 Sky Pointe Dr., Ste 140-149  
Las Vegas, NV 89131

**MAINTENANCE FEE PAYMENT**

Claimant Name: Anaconda Exploration, LLC \*

Address: 6440 Sky Pointe Dr, Ste 140-412

City: Las Vegas State: NV Zip: 89131

Telephone: (702) 533-8372

E-mail address: searchlightwest@aol.com

Signature: Fredenik C. Bauman  
manager

Check here if this is a change of address.  
White Hills - 10 claims - \$1,550

RECEIVED  
BLM STATE OFFICE  
2015 JUL -6 P 3:03  
PHOENIX, ARIZONA  
BLM  
Date  
Stamp

LINE NO.	AMC NUMBER	CLAIM/SITE NAME	COUNTY RECORDER DATA (If available)	TWP	RNG	SEC
1		See attached Schedule "A"				
2						
3						
4						
5						
6						
7						
8						
9						
10						

List additional claims on Form MCF114.  
\* 7 placer claims have 7 additional owners - See Bureau of Land Management Exhibit "A"  
Arizona State Office  
[www.blm.gov/az/](http://www.blm.gov/az/)

No. of Claims\*: \_\_\_\_\_ x \$155 = \_\_\_\_\_  
Check No: \_\_\_\_\_ Init. \_\_\_\_\_  
Receipt No.: \_\_\_\_\_  
For BLM Use Only

\* \$155 per lode mining claim, mill site, or tunnel site; and \$155 for each 20 acres or portion thereof for each placer mining claim.

Form: MCF112  
Revised July 2014

SCHEDULE "A"

White Hills Property

List of unpatented claims located in Sections 14, 15, 22, 26 and 27, T26N, R21W G&SR B&M, Weaver Mining District, Mohave County, Arizona

<u>CLAIM NAME</u>	<u>CLAIMANT'S NAME</u>	<u>AMC NUMBER</u>		<u>RECORDING INFO</u>
MOCKINGBIRD #2	Anaconda Exploration, LLC	350565	Amended	Bk 3155 pg 813 Bk 4248 pg 337
DANDY #1	Anaconda Exploration, LLC	350569	Amended Amended	Bk 3155 pg 821 Bk 4253 pg 385 Bk 4290 pg 367
GREAT WEST #1	Anaconda Exploration, LLC	<del>350569</del> 350573		Bk 3155 pg 821
			Amended	Bk 4253 pg 387
			Amended	Bk 4290 pg 369
MP 16	Frederick C Bauman et al. See attachment for additional 7 owners	414426	Amended	Fee 2012012404 Fee 2013911645
MP 12	Frederick C Bauman et al. See attachment for additional 7 owners	414430	Amended	Fee 2012012575 Fee 2013911642
MP 3	Frederick C Bauman et al. See attachment for additional 7 owners	414434	Amended	Fee 2012013055 Fee 2013911640
MP 1	Frederick C Bauman et al. See attachment for additional 7 owners	414441	Amended	Fee 2012013056 Fee 2013911639
MP 5	Frederick C Bauman et al. See attachment for additional 7 owners	414442	Amended	Fee 2012013057 Fee 2013911641
MP 13	Frederick C Bauman et al. See attachment for additional 7 owners	414443	Amended	Fee 2012013058 Fee 2013911643
MP 15	Frederick C Bauman et al. See attachment for additional 7 owners	414444	Amended	Fee 2012013059 Fee 2013911644

RECEIVED  
 CLM & REPT OFFICE  
 2015 JUL -6 P 3:03  
 PHOENIX, ARIZONA



EXHIBIT "A"

WHITE HILLS (MP) PLACER ASSOCIATION

Frederick C. Bauman, 6440 Sky Pointe Dr., Ste 140-149, Las Vegas, NV 89131

Barbara M. Bauman, 6440 Sky Pointe Dr., Ste 140-149, Las Vegas, NV 89131

Anaconda Exploration, LLC, 6440 Sky Pointe Dr., Ste 140-412, Las Vegas, NV 89131

McIntyre & Bauman Group, LLC, 6440 Sky Pointe Dr., Ste 140-412, Las Vegas, NV 89131

Middle Verde Development Co., LLC, 6440 Sky Pointe Dr., Ste 140-412, Las Vegas, NV 89131

Searchlight Exploration, LLC, 6440 Sky Pointe Dr., Ste 140-412, Las Vegas, NV 89131

Jeffrey W. Compton, 6115 Grand Teton Dr., Las Vegas, NV 89131

Thomas A. Climo, 7300 Cogburn St., Las Vegas, NV 89131

RECEIVED  
BUREAU OF LAND MANAGEMENT  
2015 JUL -6 P 3:03  
PHOENIX, ARIZONA

Return to:  
 Fredenick C. Bauman  
 6040 Sky Pointe Dr  
 Las Vegas, NV 89131  
 Ste 140-149

**MAINTENANCE FEE PAYMENT**

Middle Verde Development  
 Claimant Name: Co. L.C.  
 Address: 6040 Sky Pointe Dr, Ste 140-412  
 City: Las Vegas State: NV Zip: 89131  
 Telephone: (702) 533-8372  
 E-mail address: Searchlightwest@aol.com  
 Signature: Fredenick C. Bauman  
 Manager

RECEIVED  
 CLAIMS SERVICE  
 2015 JUL -6 P 3:03  
 PHOENIX, ARIZONA  
 BLM  
 Date  
 Stamp

Check here if this is a change of address.  
Kit Carson - 24 claims \$3,720

LINE NO.	AMC NUMBER	CLAIM/SITE NAME	COUNTY RECORDER DATA (If available)	TWP	RNG	SEC
1		See attached Schedule "A"				
2						
3						
4						
5						
6						
7						
8						
9						
10						

List additional claims on Form MCF114.

Bureau of Land Management  
 Arizona State Office  
[www.blm.gov/az/](http://www.blm.gov/az/)

No. of Claims\*: \_\_\_\_\_ x \$155 = \_\_\_\_\_  
 Check No: \_\_\_\_\_ Init. \_\_\_\_\_  
 Receipt No.: \_\_\_\_\_  
**For BLM Use Only**

\* \$155 per lode mining claim, mill site, or tunnel site; and \$155 for each 20 acres or portion thereof for each placer mining claim.

Form: MCF112  
 Revised July 2014

SCHEDULE "A"

Kit Carson Property

List of unpatented claims located in Sections 20, 21 and 29 of T13N, R1E G&SR B&M, Big Bug Mining District, Yavapai County, Arizona

<u>CLAIM NAME</u>	<u>CLAIMANT'S NAME</u>	<u>AMC NUMBER</u>	<u>RECORDING INFO</u>
KIT CARSON #1	Middle Verde Development Co., LLC	415239	Bk 4868 pg 503
LOOKOUT LODGE	Middle Verde Development Co., LLC	415240	Bk 4868 pg 504
KIT CARSON #2	Middle Verde Development Co., LLC	426627	Bk 4998 pg 496
KIT CARSON #3	Middle Verde Development Co., LLC	426628	Bk 4998 pg 497
KIT CARSON #4	Middle Verde Development Co., LLC	426629	Bk 4998 pg 498
KIT CARSON #5	Middle Verde Development Co., LLC	426630	Bk 4998 pg 499
KIT CARSON #6	Middle Verde Development Co., LLC	426631	Bk 4998 pg 500
KIT CARSON #7	Middle Verde Development Co., LLC	426632	Bk 4998 pg 501
LADY ALDE #1	Middle Verde Development Co., LLC	426633	Bk 4998 pg 502
LADY ALDE #2	Middle Verde Development Co., LLC	426634	Bk 4998 pg 503
LADY ALDE #3	Middle Verde Development Co., LLC	426635	Bk 4998 pg 504
LADY ALDE #4	Middle Verde Development Co., LLC	426636	Bk 4998 pg 505
LADY ALDE #5	Middle Verde Development Co., LLC	426637	Bk 4998 pg 506
LADY ALDE #6	Middle Verde Development Co., LLC	426638	Bk 4998 pg 507
LADY ALDE #7	Middle Verde Development Co., LLC	426639	Bk 4998 pg 508
LADY ALDE #8	Middle Verde Development Co., LLC	426640	Bk 4998 pg 509
LADY ALDE #9	Middle Verde Development Co., LLC	426641	Bk 4998 pg 510
LADY ALDE #10	Middle Verde Development Co., LLC	426642	Bk 4998 pg 511
LOOKOUT #2	Middle Verde Development Co., LLC	426643	Bk 4998 pg 512
LOOKOUT #3	Middle Verde Development Co., LLC	426644	Bk 4998 pg 513
LOOKOUT #4	Middle Verde Development Co., LLC	426645	Bk 4998 pg 514

RECEIVED  
 PHOENIX, ARIZONA  
 PLM AND SURVEY OFFICE  
 2015 JUL - 6 P 3:04

LOOKOUT #5	Middle Verde Development Co., LLC	426646		Bk 4998 pg 515
LOOKOUT #6	Middle Verde Development Co., LLC	426647		Bk 4998 pg 516
SILVER BELT #1	Middle Verde Development Co., LLC	426648		Bk 4998 pg 517

RECEIVED  
BLM ARLINGTON OFFICE  
2015 JUL -6 P 3:04  
PHOENIX, ARIZONA

Return to:  
 Frederick C. Bauman, Esq.  
 6440 Sky Pointe Dr, Ste 140-149  
 Las Vegas, NV 89131

**MAINTENANCE FEE PAYMENT**

Claimant Name: Searchlight Exploration, LLC  
 Address: 6440 Sky Pointe Dr, Ste 140-149  
 City: Las Vegas State: NV Zip: 89131  
 Telephone: (702) 533-8372  
 E-mail address: Searchlightwest@aol.com  
 Signature: Frederick C. Bauman  
 Manager

BLM  
 Date  
 Stamp

PHOENIX, ARIZONA

2015 JUL -6 P 3: 04

RECEIVED  
 DIVISION OFFICE

Check here if this is a change of address.

Potts Mountain - 2 claims \$310

LINE NO.	AMC NUMBER	CLAIM/SITE NAME	COUNTY RECORDER DATA (If available)	TWP	RNG	SEC
1		<u>See attached</u>	<u>Schedule "A"</u>			
2						
3						
4						
5						
6						
7						
8						
9						
10						

List additional claims on Form MCF114.

No. of Claims\*: \_\_\_\_\_ x \$155 = \_\_\_\_\_  
 Check No: \_\_\_\_\_ Init. \_\_\_\_\_  
 Receipt No.: \_\_\_\_\_  
**For BLM Use Only**

**Bureau of Land Management**  
**Arizona State Office**  
[www.blm.gov/az/](http://www.blm.gov/az/)

\* \$155 per lode mining claim, mill site, or tunnel site; and \$155 for each 20 acres or portion thereof for each placer mining claim.

**Form: MCF112**  
 Revised July 2014

SCHEDULE "A"

**Potts Mountain Property**

List of unpatented claims located in Sections 20 and 21 of T11N, R14W G&SR B&M, Owens Mining District, Mohave County, Arizona (all claims unpatented)

<u>CLAIM NAME</u>	<u>CLAIMANT'S NAME</u>	<u>AMC NUMBER</u>	<u>RECORDING INFO</u>
Red Top	Searchlight Exploration, LLC	412191	Fee#2011047557
Lead Pill	Searchlight Exploration, LLC	412192	Fee#2011047558

RECEIVED  
DLR RECORDS OFFICE  
2015 JUL -6 P 3:04  
PHOENIX, ARIZONA

Return to:  
 Frederick C. Bauman, Esq.  
 6440 Sky Pointe Dr, Ste 140-149  
 Las Vegas, NV 89131

**MAINTENANCE FEE PAYMENT**

Claimant Name: Searchlight Exploration, LLC  
 Address: 6440 Sky Pointe Dr, Ste 140-149  
 City: Las Vegas State: NV Zip: 89131  
 Telephone: (702) 533-8372  
 E-mail address: searchlightwest@aol.com  
 Signature: Frederick C. Bauman  
 Manager

RECEIVED  
 BLM  
 Date Stamp  
 PHOENIX, ARIZONA  
 2015 JUL -6 P 3:04

Check here if this is a change of address.

Ester Basin - 5 claims - # 775

LINE NO.	AMC NUMBER	CLAIM/SITE NAME	COUNTY RECORDER DATA (If available)	TWP	RNG	SEC
1		<u>See attached</u>	<u>Schedule "A"</u>			
2						
3						
4						
5						
6						
7						
8						
9						
10						

List additional claims on Form MCF114.

No. of Claims\*: \_\_\_\_\_ x \$155 = \_\_\_\_\_  
 Check No: \_\_\_\_\_ Init. \_\_\_\_\_  
 Receipt No.: \_\_\_\_\_  
**For BLM Use Only**

**Bureau of Land Management**  
**Arizona State Office**  
[www.blm.gov/az/](http://www.blm.gov/az/)

\* \$155 per lode mining claim, mill site, or tunnel site; and \$155 for each 20 acres or portion thereof for each placer mining claim.

**Form: MCF112**  
 Revised July 2014

SCHEDULE "A"

**Ester Basin Property**

List of unpatented claims located in Sections 27, 28, 29, 33 and 34 of T12N, R14W G&SR B&M, Owens Mining District, Mohave County, Arizona (all claims unpatented)

<u>CLAIM NAME</u>	<u>CLAIMANT'S NAME</u>	<u>AMC NUMBER</u>	<u>RECORDING INFO</u>
ESTER #1	Searchlight Exploration, LLC	364367	Bk 5335 pg 941
ESTER #2	Searchlight Exploration, LLC	364368	Bk 5335 pg 943
ESTER #3	Searchlight Exploration, LLC	364369	Bk 5335 pg 945
ESTER #4	Searchlight Exploration, LLC	390900	Bk 7123 pg 201
ESTER #5	Searchlight Exploration, LLC	390901	Bk 7123 pg 203

RECEIVED  
BUREAU OF LANDS OFFICE  
2015 JUL -6 P 3:04  
PHOENIX, ARIZONA



Return to:  
 Frederick C. Bauman, Esq.  
 6440 Sky Pointe Dr, Ste 140-149  
 Las Vegas, NV 89131

**MAINTENANCE FEE PAYMENT**

Claimant Name: Searchlight Exploration, LLC  
 Address: 6440 Sky Pointe Dr, Ste 140-149  
 City: Las Vegas State: NV Zip: 89131  
 Telephone: (702) 533-2372  
 E-mail address: searchlightwest@aol.com  
 Signature: Frederick C. Bauman  
 Manager

BLM  
 Date  
 Stamp

PHOENIX, ARIZONA

2015 JUL -6 P 3:04

BLM PHOENIX OFFICE

Check here if this is a change of address.  
N. Rawhide Project - 6 claims #930

LINE NO.	AMC NUMBER	CLAIM/SITE NAME	COUNTY RECORDER DATA (If available)	TWP	RNG	SEC
1		See attached Schedule "A"				
2						
3						
4						
5						
6						
7						
8						
9						
10						

List additional claims on Form MCF114.

**Bureau of Land Management**  
**Arizona State Office**  
[www.blm.gov/az/](http://www.blm.gov/az/)

No. of Claims\*: \_\_\_\_\_ x \$155 = \_\_\_\_\_  
 Check No: \_\_\_\_\_ Init. \_\_\_\_\_  
 Receipt No.: \_\_\_\_\_  
**For BLM Use Only**

\* \$155 per lode mining claim, mill site, or tunnel site; and \$155 for each 20 acres or portion thereof for each placer mining claim.

**Form: MCF112**  
 Revised July 2014

SCHEDULE "A"

**N. Rawhide Property**

List of unpatented claims located in Section 7 of T11N, R13W and Sections 1, 12 and 13 of T11N, R14W G&SR B&M, Owens Mining District, Mohave County, Arizona (all claims unpatented)

<u>CLAIM NAME</u>	<u>CLAIMANT'S NAME</u>	<u>AMC NUMBER</u>	<u>RECORDING INFO</u>
N. RAWHIDE # 1	Searchlight Exploration, LLC	364370	Bk 5335 p. 947
RAWHIDE BLUFF #1	Searchlight Exploration, LLC	428173	Fee 2014006156
RAWHIDE BLUFF #2	Searchlight Exploration, LLC	428174	Fee 2014006157
RAWHIDE BLUFF #3	Searchlight Exploration, LLC	428175	Fee 2014006158
RAWHIDE BLUFF #4	Searchlight Exploration, LLC	428176	Fee 2014006159
RAWHIDE BLUFF #5	Searchlight Exploration, LLC	428177	Fee 2014006160

RECEIVED  
DEPARTMENT OF REVENUE  
2015 JUL - 6 P 3: 04  
PHOENIX, ARIZONA

Return to:  
 Frederick C. Bauman, Esq.  
 6440 Sky Pointe Dr, Ste 140-149  
 Las Vegas, NV 89131

**MAINTENANCE FEE PAYMENT**

Claimant Name: Searchlight Exploration, LLC  
 Address: 6440 Sky Pointe Dr, Ste 140-149  
 City: Las Vegas State: NV Zip: 89131  
 Telephone: (702) 533-8372  
 E-mail address: searchlightwest@aol.com  
 Signature: Frederick C. Bauman  
 Manager

BLM  
 Date  
 Stamp

PHOENIX, ARIZONA

2015 JUL - 6 P 3: 04

PHOENIX DISTRICT OFFICE

Check here if this is a change of address.

Alamo Project - 7 claims #1,085

LINE NO.	AMC NUMBER	CLAIM/SITE NAME	COUNTY RECORDER DATA (if available)	TWP	RNG	SEC
1		<u>See attached Schedule 9 AM</u>				
2						
3						
4						
5						
6						
7						
8						
9						
10						

List additional claims on Form MCF114.

No. of Claims\*: \_\_\_\_\_ x \$155 = \_\_\_\_\_  
 Check No: \_\_\_\_\_ Init. \_\_\_\_\_  
 Receipt No.: \_\_\_\_\_  
**For BLM Use Only**

**Bureau of Land Management**  
**Arizona State Office**  
[www.blm.gov/az/](http://www.blm.gov/az/)

\* \$155 per lode mining claim, mill site, or tunnel site; and \$155 for each 20 acres or portion thereof for each placer mining claim.

**Form: MCF112**  
 Revised July 2014

SCHEDULE "A"

Alamo Property

List of unpatented claims located in Section 18 of T11N, R13W and Sections 24, 26 and 27 of T11N, R14W G&SR B&M, Owens Mining District, Mohave County, Arizona (all claims unpatented)

<u>CLAIM NAME</u>	<u>CLAIMANT'S NAME</u>	<u>AMC NUMBER</u>	<u>RECORDING INFO</u>
DEER TRAIL #1	Searchlight Exploration, LLC	428170	Fee 2014006149
BONANZA #1	Searchlight Exploration, LLC	428167	Fee 2014006150
BONANZA #2	Searchlight Exploration, LLC	428168	Fee 2014006151
BONANZA #3	Searchlight Exploration, LLC	428169	Fee 2014006152
McGUFFIE #1	Searchlight Exploration, LLC	428171	Fee 2014006153
McGUFFIE #2	Searchlight Exploration, LLC	428172	Fee 2014006154
BIG KIMBLE #1	Searchlight Exploration, LLC	428166	Fee 2014006155

RECEIVED  
COUNTY CLERK'S OFFICE  
2015 JUL -6 P 3:04  
PHOENIX, ARIZONA

Return to:  
 Frederick C. Bauman, Esq.  
 6440 Sky Pointe Dr, Ste 140-149  
 Las Vegas, NV 89131

**MAINTENANCE FEE PAYMENT**

Claimant Name: Searchlight Exploration, LLC  
 Address: 6440 Sky Pointe Dr, Ste 140-149  
 City: Las Vegas State: NV Zip: 89131  
 Telephone: (702) 533-8372  
 E-mail address: Searchlight@westad.com  
 Signature: Frederick C. Bauman  
 Manager

BLM  
 Date  
 Stamp

PHOENIX, ARIZONA

2015 JUL - 6 P 3:05

FILED

Check here if this is a change of address.  
Silverfield - 4 claims - #620

LINE NO.	AMC NUMBER	CLAIM/SITE NAME	COUNTY RECORDER DATA (If available)	TWP	RNG	SEC
1		See attached	Schedule "A"			
2						
3						
4						
5						
6						
7						
8						
9						
10						

List additional claims on Form MCF114.

**Bureau of Land Management**  
**Arizona State Office**  
[www.blm.gov/az/](http://www.blm.gov/az/)

No. of Claims\*: \_\_\_\_\_ x \$155 = \_\_\_\_\_  
 Check No: \_\_\_\_\_ Init. \_\_\_\_\_  
 Receipt No.: \_\_\_\_\_  
**For BLM Use Only**

\* \$155 per lode mining claim, mill site, or tunnel site; and \$155 for each 20 acres or portion thereof for each placer mining claim.

**Form: MCF112**  
 Revised July 2014

SCHEDULE "A"

Silverfield Property

List of unpatented claims located in Sections 31 and 32 of T11N, R14W G&SR B&M, Owens Mining District, Mohave County, Arizona (all claims unpatented)

<u>CLAIM NAME</u>	<u>CLAIMANT'S NAME</u>	<u>AMC NUMBER</u>		<u>RECORDING INFO</u>
SFL #4	Searchlight Exploration, LLC	412366		Fee#2011047553
SFL #5	Searchlight Exploration, LLC	412367		Fee#2011047554
SFL #6	Searchlight Exploration, LLC	412368		Fee#2011047555
			amended	Fee#2012031507
SFL #7	Searchlight Exploration, LLC	412369		Fee#2011047556
			amended	Fee#2012031508

RECEIVED  
DEEDS OFFICE  
2015 JUL -6 P 3:05  
PHOENIX, ARIZONA

↳ Bauman  
Searchlight Exploration, LLC  
6440 Sky Pointe Dr, Ste 140-412  
Las Vegas, NV 89131



7014 2120 0003 4951 7559



1000



85004

U.S. POSTAGE  
PAID  
LAS VEGAS, NV  
89108  
JUN 30, 15  
AMOUNT  
**\$8.33**  
00120091-09

RECEIVED  
BLM AZ STATE OFFICE

2015 JUL -6 P 3:02

PHOENIX, ARIZONA

Bureau of Land Management  
U.S. Department of Interior  
Arizona State Office  
1 N. Central Ave, # 800  
Phoenix, AZ 85004  
Attn: Mining Claims

RETURN RECEIPT  
REQUESTED

**United States Department of the Interior**  
**Bureau of Land Management**  
 LANDS/RECREATION & PLANNING  
 ONE N CENTRAL AVE  
 PHOENIX, AZ 85004 -2203  
 Phone: 602-417-9200

Receipt

No: 3337047

<b>Transaction #:</b> 3434600	
<b>Date of Transaction:</b> 07/07/2015	
<b>CUSTOMER:</b>	
SEARCHLIGHT EXPLORATION LLC 6440 SKY POINTE DR STE 140-149 LAS VEGAS,NV 89131-4047 US	

LINE #	QTY	DESCRIPTION	REMARKS	UNIT PRICE	TOTAL
1	1.00	LOCATABLE MINERALS / MINING CLAIMS- NOT NEW-UNADJUD,ONE AUTH NO. ONLY / MINING CLAIM MONEY RECEIVED <b>CASES: AMC399871/\$25265.00</b>	MAINT 2016/163	- n/a -	25265.00
<b>TOTAL:</b>					<b>\$25,265.00</b>

PAYMENT INFORMATION					
1	AMOUNT:	775.00	POSTMARKED:	06/30/2015	
	TYPE:	CHECK	RECEIVED:	07/06/2015	
	CHECK NO:	1575			
	NAME:	SEARCHLIGHT EXPLORATION LLC 6440 SKY POINTE DR STE 140-149 LAS VEGAS NV 89131-4047 US			
2	AMOUNT:	7595.00	POSTMARKED:	06/30/2015	
	TYPE:	CHECK	RECEIVED:	07/06/2015	
	CHECK NO:	2911			
	NAME:	IVY MINERALS INC BOX 2532 BOISE ID 83701 US			
3	AMOUNT:	2790.00	POSTMARKED:	06/30/2015	
	TYPE:	CHECK	RECEIVED:	07/06/2015	
	CHECK NO:	2912			
	NAME:	IVY MINERALS INC BOX 2532 BOISE ID 83701 US			

**ENTERED**  
 JUL 10 2015  
 BY: *R. Adams*



4	AMOUNT:	14105.00	POSTMARKED:	06/30/2015
	TYPE:	CHECK	RECEIVED:	07/06/2015
	CHECK NO:	2913		
	NAME:	IVY MINERALS INC BOX 2532 BOISE ID 83701 US		

REMARKS

This receipt was generated by the automated BLM Collections and Billing System and is a paper representation of a portion of the official electronic record contained therein.

414430 350564  
 414434 362684  
 414441 364364  
 415239 366290  
 426601 390899  
 428166 412191  
 412366  
 414426

Return to:  
 Frederick C. Bauman, Esq.  
 6440 Sky Pointe Dr, Ste 140-149  
 Las Vegas, NV 89131

**MAINTENANCE FEE PAYMENT**

Claimant Name: Searchlight Exploration, LLC  
 Address: 6440 Sky Pointe Dr, Ste 140-412  
 City: Las Vegas State: NV Zip: 89131  
 Telephone: (702) 533-8372  
 E-mail address: searchlightwest@aol.com  
 Signature: Frederick C Bauman

RECEIVED  
 PHOENIX, ARIZONA  
 2014 AUG 28 A 9:40  
 BLM  
 Date  
 Stamp  
 P M A Z STATE OFFICE

Check here if this is a change of address.  
White Hills - 10 claims \$1,550

LINE NO.	AMC NUMBER	CLAIM/SITE NAME	COUNTY RECORDER DATA (if available)	TWP	RNG	SEC
1		See attached sheet				
2						
3						
4						
5						
6						
7						
8						
9						
10						

List additional claims on Form MCF114.

Bureau of Land Management  
 Arizona State Office  
 www.blm.gov/az/

No. of Claims: 91 x \$140 = 14,105  
 Check No: 2733 Init. CMC  
 Receipt No.: 3115522  
 For BLM Use Only

Form: MCF112  
 Revised July 2009

This form is available from the Arizona Department of Mines and Mineral Resources and may be reproduced.

ENTERED  
 SEP 4 2014  
 BY: RE

SCHEDULE "A"

White Hills Property

List of unpatented claims located in Sections 14, 15, 22, 26 and 27, T26N, R21W G&SR B&M, Weaver Mining District, Mohave County, Arizona

<u>CLAIM NAME</u>	<u>CLAIMANT'S NAME</u>	<u>AMC NUMBER</u>		<u>RECORDING INFO</u>
MOCKINGBIRD #2	Anaconda Exploration, LLC	350565	Amended	Bk 3155 pg 813 Bk 4248 pg 337
DANDY #1	Anaconda Exploration, LLC	350569	Amended Amended	Bk 3155 pg 821 Bk 4253 pg 385 Bk 4290 pg 367
GREAT WEST #1	Anaconda Exploration, LLC	<del>350569</del> <sup>350573</sup>		Bk 3155 pg 821
			Amended	Bk 4253 pg 387
			Amended	Bk 4290 pg 369
MP 16	Frederick C Bauman et al. See attachment for additional 7 owners	414426	Amended	Fee 2012012404 Fee 2013911645
MP 12	Frederick C Bauman et al. See attachment for additional 7 owners	414430	Amended	Fee 2012012575 Fee 2013911642
MP 3	Frederick C Bauman et al. See attachment for additional 7 owners	414434	Amended	Fee 2012013055 Fee 2013911640
MP 1	Frederick C Bauman et al. See attachment for additional 7 owners	414441	Amended	Fee 2012013056 Fee 2013911639
MP 5	Frederick C Bauman et al. See attachment for additional 7 owners	414442	Amended	Fee 2012013057 Fee 2013911641
MP 13	Frederick C Bauman et al. See attachment for additional 7 owners	414443	Amended	Fee 2012013058 Fee 2013911643
MP 15	Frederick C Bauman et al. See attachment for additional 7 owners	414444	Amended	Fee 2012013059 Fee 2013911644

RECEIVED  
 CLM AZ STATE OFFICE  
 2014 AUG 28 A 9:49  
 PHOENIX, ARIZONA

EXHIBIT "A"

WHITE HILLS (MP) PLACER ASSOCIATION

Frederick C. Bauman, 6440 Sky Pointe Dr., Ste 140-149, Las Vegas, NV 89131  
Barbara M. Bauman, 6440 Sky Pointe Dr., Ste 140-149, Las Vegas, NV 89131  
Anaconda Exploration, LLC, 6440 Sky Pointe Dr., Ste 140-412, Las Vegas, NV 89131  
McIntyre & Bauman Group, LLC, 6440 Sky Pointe Dr., Ste 140-412, Las Vegas, NV 89131  
Middle Verde Development Co., LLC, 6440 Sky Pointe Dr., Ste 140-412, Las Vegas, NV 89131  
Searchlight Exploration, LLC, 6440 Sky Pointe Dr., Ste 140-412, Las Vegas, NV 89131  
Jeffrey W. Compton, 6115 Grand Teton Dr., Las Vegas, NV 89131  
Thomas A. Climo, 7300 Cogburn St., Las Vegas, NV 89131

RECEIVED  
PLM AZ STATE OFFICE  
2014 AUG 28 A 9:49  
PHOENIX, ARIZONA

Return to:  
 Frederick C. Bauman, Esq.  
 6440 Sky Pointe Dr., Ste 140-149  
 Las Vegas, NV 89131

**MAINTENANCE FEE PAYMENT**

Claimant Name: Searchlight Exploration, LLC\*  
 Address: 6440 Sky Pointe Dr., Ste 140-149  
 City: Las Vegas State: NV Zip: 89131  
 Telephone: (702) 533-8372  
 E-mail address: searchlightwest@aol.com  
 Signature: Frederick C Bauman

BLM  
 Date  
 Stamp

2011 AUG 28 A 9:49  
 PHOENIX, ARIZONA

RECEIVED  
 BLM AZ STATE OFFICE

Check here if this is a change of address.

Clear - 24 claims - \$ 3,720

LINE NO.	AMC NUMBER	CLAIM/SITE NAME	COUNTY RECORDER DATA (if available)	TWP	RNG	SEC
1		See attached sheet				
2						
3						
4						
5						
6						
7						
8						
9						
10						

List additional claims on Form MCF114.

\*Some claims owned by  
 Anaconda Exploration, LLC at  
 Bureau of Land Management  
 Arizona State Office  
 www.blm.gov/az/ same address

No. of Claims: \_\_\_\_\_ x \$140 = \_\_\_\_\_

Check No: \_\_\_\_\_ Init. \_\_\_\_\_

Receipt No.: \_\_\_\_\_

For BLM Use Only

Form: MCF112  
 Revised July 2009

This form is available from the Arizona Department of Mines and Mineral Resources and may be reproduced.

SCHEDULE "A"

Clara Property

List of unpatented claims located in Section 3 of T9N, R15W and Section 35 of T10N, R15W, G&SR B&M, Santa Maria Mining District, La Paz County, Arizona (all claims unpatented)

<u>CLAIM NAME</u>	<u>CLAIMANT'S NAME</u>	<u>AMC NUMBER</u>	<u>RECORDING INFO</u>
MM #36	Searchlight Exploration, LLC	366290	Fee#2005-03763
MM #38	Searchlight Exploration, LLC	366291	Fee#2005-03764
MM #40	Searchlight Exploration, LLC	366292	Fee#2005-03765
MM #57	Searchlight Exploration, LLC	366293	Fee#2005-03766
MM #59	Searchlight Exploration, LLC	366294	Fee#2005-03767
MM #61	Searchlight Exploration, LLC	366295	Fee#2005-03768
Margaret	Anaconda Exploration, LLC	426609	Fee#2013-05139
McClelland	Anaconda Exploration, LLC	426610	Fee#2013-05141
MM 101	Anaconda Exploration, LLC	426611	Fee#2013-05143
MM 102	Anaconda Exploration, LLC	426612	Fee#2013-05144
MM 103	Anaconda Exploration, LLC	426613	Fee#2013-05145
MM 104	Anaconda Exploration, LLC	426614	Fee#2013-05146
MM 105	Anaconda Exploration, LLC	426615	Fee#2013-05147
MM 106	Anaconda Exploration, LLC	426616	Fee#2013-05148
Protector No. 3	Anaconda Exploration, LLC	426617	Fee#2013-05142
Tede	Anaconda Exploration, LLC	426618	Fee#2013-05137
Tommie C	Anaconda Exploration, LLC	426619	Fee#2013-05140
Tommie R	Anaconda Exploration, LLC	426620	Fee#2013-05138
Hazel	Anaconda Exploration, LLC	426621	Fee#2013-05133
Josephine	Anaconda Exploration, LLC	426622	Fee#2013-05132
Klapetsky	Anaconda Exploration, LLC	426623	Fee#2013-05134
Nellie	Anaconda Exploration, LLC	426624	Fee#2013-05136
Rodgers	Anaconda Exploration, LLC	426625	Fee#2013-05135
Wilson	Anaconda Exploration, LLC	426626	Fee#2013-05131

RECEIVED  
 CLM AZ STATE OFFICE  
 2014 AUG 28 A 9:49  
 PHOENIX, ARIZONA

Return to:  
 Frederick C. Bauman, Esq.  
 6440 Sky Pointe Dr., Ste 140-149  
 Las Vegas, NV 89131

**MAINTENANCE FEE PAYMENT**

Claimant Name: Searchlight Exploration, LLC  
 Address: 6440 Sky Pointe Dr., Ste 140-142  
 City: Las Vegas State: NV Zip: 89131  
 Telephone: (702) 533-8372  
 E-mail address: searchlightwest@aol.com  
 Signature: Frederick C. Bauman

BLM  
 Date  
 Stamp

2014 AUG 28 A 9:49  
 PHOENIX, ARIZONA

RECEIVED  
 CLM AZ STATE OFFICE

Check here if this is a change of address.

Burnt Well - 9 claims - #1395

LINE NO.	AMC NUMBER	CLAIM/SITE NAME	COUNTY RECORDER DATA (if available)	TWP	RNG	SEC
1		<u>See attached sheet</u>				
2						
3						
4						
5						
6						
7						
8						
9						
10						

List additional claims on Form MCF114.

Bureau of Land Management  
 Arizona State Office  
 www.blm.gov/az/

No. of Claims: \_\_\_\_\_ x \$140 = \_\_\_\_\_  
 Check No: \_\_\_\_\_ Init. \_\_\_\_\_  
 Receipt No.: \_\_\_\_\_  
 For BLM Use Only

Form: MCF112  
 Revised July 2009

This form is available from the Arizona Department of Mines and Mineral Resources and may be reproduced.

SCHEDULE "A"

**Burnt Well Property**

List of unpatented claims located in Section 30 of T9N, R11W and Section 36 of T9N, R12W, G&SR B&M, Harcuvar Mining District, La Paz County, Arizona (all claims unpatented)

<u>CLAIM NAME</u>	<u>CLAIMANT'S NAME</u>	<u>AMC NUMBER</u>	<u>RECORDING INFO</u>
SILVER LINING LODE	Anaconda Exploration, LLC	362684	Fee#2004-04684
BU 14	Anaconda Exploration, LLC	426601	Fee#2013-05123
BU 16	Anaconda Exploration, LLC	426602	Fee#2013-05124
BU 38	Anaconda Exploration, LLC	426603	Fee#2013-05125
BU 40	Anaconda Exploration, LLC	426604	Fee#2013-05126
BU 42	Anaconda Exploration, LLC	426605	Fee#2013-05127
BU 45	Anaconda Exploration, LLC	426606	Fee#2013-05128
BU 46	Anaconda Exploration, LLC	426607	Fee#2013-05129
BU 47	Anaconda Exploration, LLC	426608	Fee#2013-05130

RECEIVED  
CLM AZ STATE OFFICE  
2014 AUG 28 A 9:49  
PHOENIX, ARIZONA



Return to:  
 Frederick C. Bauman, Eng.  
 6440 Sky Pointe Dr., Ste 140-149  
 Las Vegas, NV 89131

**MAINTENANCE FEE PAYMENT**

Claimant Name: Searchlight Exploration, LLC  
 Address: 6440 Sky Pointe Dr., Ste 140-149  
 City: Las Vegas State: NV Zip: 89131  
 Telephone: (702) 533-8372  
 E-mail address: searchlightwest@aol.com  
 Signature: Frederick C Bauman

RECEIVED  
 BLM  
 Date  
 Stamp  
 PHOENIX, ARIZONA  
 JUL 28 A 9:49  
 M. AZ STATE OFFICE

Check here if this is a change of address.  
Kit Carson - 24 claims - \$3,720

LINE NO.	AMC NUMBER	CLAIM/SITE NAME	COUNTY RECORDER DATA (if available)	TWP	RNG	SEC
1		<u>See attached sheet</u>				
2						
3						
4						
5						
6						
7						
8						
9						
10						

List additional claims on Form MCF114.

Bureau of Land Management  
 Arizona State Office  
 www.blm.gov/az/

No. of Claims: \_\_\_\_\_ x \$140 = \_\_\_\_\_  
 Check No: \_\_\_\_\_ Init. \_\_\_\_\_  
 Receipt No.: \_\_\_\_\_  
 For BLM Use Only

Form: MCF112  
 Revised July 2009

SCHEDULE "A"

Kit Carson Property

List of unpatented claims located in Sections 20, 21 and 29 of T13N, R1E G&SR B&M, Big Bug Mining District, Yavapai County, Arizona

<u>CLAIM NAME</u>	<u>CLAIMANT'S NAME</u>	<u>AMC NUMBER</u>	<u>RECORDING INFO</u>
KIT CARSON #1	Middle Verde Development Co., LLC	415239	Bk 4868 pg 503
LOOKOUT LODGE	Middle Verde Development Co., LLC	415240	Bk 4868 pg 504
KIT CARSON #2	Middle Verde Development Co., LLC	426627	Bk 4998 pg 496
KIT CARSON #3	Middle Verde Development Co., LLC	426628	Bk 4998 pg 497
KIT CARSON #4	Middle Verde Development Co., LLC	426629	Bk 4998 pg 498
KIT CARSON #5	Middle Verde Development Co., LLC	426630	Bk 4998 pg 499
KIT CARSON #6	Middle Verde Development Co., LLC	426631	Bk 4998 pg 500
KIT CARSON #7	Middle Verde Development Co., LLC	426632	Bk 4998 pg 501
LADY ALDE #1	Middle Verde Development Co., LLC	426633	Bk 4998 pg 502
LADY ALDE #2	Middle Verde Development Co., LLC	426634	Bk 4998 pg 503
LADY ALDE #3	Middle Verde Development Co., LLC	426635	Bk 4998 pg 504
LADY ALDE #4	Middle Verde Development Co., LLC	426636	Bk 4998 pg 505
LADY ALDE #5	Middle Verde Development Co., LLC	426637	Bk 4998 pg 506
LADY ALDE #6	Middle Verde Development Co., LLC	426638	Bk 4998 pg 507
LADY ALDE #7	Middle Verde Development Co., LLC	426639	Bk 4998 pg 508
LADY ALDE #8	Middle Verde Development Co., LLC	426640	Bk 4998 pg 509
LADY ALDE #9	Middle Verde Development Co., LLC	426641	Bk 4998 pg 510
LADY ALDE #10	Middle Verde Development Co., LLC	426642	Bk 4998 pg 511
LOOKOUT #2	Middle Verde Development Co., LLC	426643	Bk 4998 pg 512
LOOKOUT #3	Middle Verde Development Co., LLC	426644	Bk 4998 pg 513
LOOKOUT #4	Middle Verde Development Co., LLC	426645	Bk 4998 pg 514

PHOENIX ARIZONA

2014 AUG 28 A 9:49

RECEIVED  
BLM AZ STATE OFFICE

LOOKOUT #5	Middle Verde Development Co., LLC	426646		Bk 4998 pg 515
LOOKOUT #6	Middle Verde Development Co., LLC	426647		Bk 4998 pg 516
SILVER BELT #1	Middle Verde Development Co., LLC	426648		Bk 4998 pg 517

RECEIVED  
CLM AZ STATE OFFICE  
2014 AUG 28 A 9:49  
PHOENIX, ARIZONA

Return to:  
 Frederick C. Bauman, Esq.  
 6440 Sky Pointe Dr., Ste 140-149  
 Las Vegas, NV 89131

**MAINTENANCE FEE PAYMENT**

Claimant Name: Searchlight Exploration, LLC  
 Address: 6440 Sky Pointe Dr., Ste 140-142  
 City: Las Vegas State: NV Zip: 89131  
 Telephone: (702) 533-8372  
 E-mail address: searchlightwest@aol.com  
 Signature: Frederick C. Bauman

BLM  
Date  
Stamp

PHOENIX, ARIZONA

2014 AUG 28 A 9:49

RECEIVED  
 BLM AZ STATE OFFICE

Check here if this is a change of address.

Silverfield - 4 claims - #620

LINE NO.	AMC NUMBER	CLAIM/SITE NAME	COUNTY RECORDER DATA (if available)	TWP	RNG	SEC
1		<u>See attached sheet</u>				
2						
3						
4						
5						
6						
7						
8						
9						
10						

List additional claims on Form MCF114.

Bureau of Land Management  
 Arizona State Office  
 www.blm.gov/az/

No. of Claims: \_\_\_\_\_ x \$140 = \_\_\_\_\_  
 Check No: \_\_\_\_\_ Init. \_\_\_\_\_  
 Receipt No.: \_\_\_\_\_  
 For BLM Use Only

Form: MCF112  
 Revised July 2009

This form is available from the Arizona Department of Mines and Mineral Resources and may be reproduced.

SCHEDULE "A"

**Silverfield Property**

List of unpatented claims located in Sections 31 and 32 of T11N, R14W G&SR B&M, Owens Mining District, Mohave County, Arizona (all claims unpatented)

<u>CLAIM NAME</u>	<u>CLAIMANT'S NAME</u>	<u>AMC NUMBER</u>	<u>RECORDING INFO</u>
SFL #4	Searchlight Exploration, LLC	412366	Fee#2011047553
SFL #5	Searchlight Exploration, LLC	412367	Fee#2011047554
SFL #6	Searchlight Exploration, LLC	412368	Fee#2011047555
			amended
SFL #7	Searchlight Exploration, LLC	412369	Fee#2012031507
			amended
			Fee#2011047556
			Fee#2012031508

RECEIVED  
FILM AZ STATE OFFICE  
2014 AUG 28 A 9:49  
PHOENIX, ARIZONA

Return to:  
 Frederick C. Bauman, Esq.  
 6440 Sky Pointe Dr, Ste 140-149  
 Las Vegas, NV 89131

**MAINTENANCE FEE PAYMENT**

Claimant Name: Searchlight Exploration, LLC  
 Address: 6440 Sky Pointe Dr, Ste 140-412  
 City: Las Vegas State: NV Zip: 89131  
 Telephone: (702) 533-8372  
 E-mail address: searchlightwest@aol.com  
 Signature: Frederick C. Bauman

RECEIVED  
 BLM AZ STATE OFFICE  
 PHOENIX, ARIZONA  
 2011 AUG 28 A 9:50  
 BLM Date Stamp

Check here if this is a change of address.

Potts Mountain - 2 claims \$310

LINE NO.	AMC NUMBER	CLAIM/SITE NAME	COUNTY RECORDER DATA (If available)	TWP	RNG	SEC
1		<u>See attached sheet</u>				
2						
3						
4						
5						
6						
7						
8						
9						
10						

List additional claims on Form MCF114.

Bureau of Land Management  
 Arizona State Office  
 www.blm.gov/az/

No. of Claims: \_\_\_\_\_ x \$140 = \_\_\_\_\_  
 Check No: \_\_\_\_\_ Init. \_\_\_\_\_  
 Receipt No.: \_\_\_\_\_  
 For BLM Use Only

Form: MCF112  
 Revised July 2009

This form is available from the Arizona Department of Mines and Mineral Resources and may be reproduced.

SCHEDULE "A"

**Potts Mountain Property**

List of unpatented claims located in Sections 20 and 21 of T11N, R14W G&SR B&M, Owens Mining District, Mohave County, Arizona (all claims unpatented)

<u>CLAIM NAME</u>	<u>CLAIMANT'S NAME</u>	<u>AMC NUMBER</u>	<u>RECORDING INFO</u>
Red Top	Searchlight Exploration, LLC	412191	Fee#2011047557
Lead Pill	Searchlight Exploration, LLC	412192	Fee#2011047558

RECEIVED  
PLM AZ STATE OFFICE  
2014 AUG 28 A 9: 50  
PHOENIX, ARIZONA

Return to:  
 Frederick C. Bauman, Esq.  
 6440 Sky Pointe Dr, Ste 140-149  
 Las Vegas, NV 89131

**MAINTENANCE FEE PAYMENT**

Claimant Name: Searchlight Exploration, LLC  
 Address: 6440 Sky Pointe Dr, Ste 140-149  
 City: Las Vegas State: NV Zip: 89131  
 Telephone: (702) 533-8372  
 E-mail address: searchlightwest@aol.com  
 Signature: Frederick C. Bauman

BLM  
 Date  
 Stamp

PHOENIX, ARIZONA  
 2014 AUG 28 A 9:50

RECEIVED  
 CLAIMS STATE OFFICE

Check here if this is a change of address.

Ester Basin - 5 claims - #775

LINE NO.	AMC NUMBER	CLAIM/SITE NAME	COUNTY RECORDER DATA (if available)	TWP	RNG	SEC
1		<u>See attached sheet</u>				
2						
3						
4						
5						
6						
7						
8						
9						
10						

List additional claims on Form MCF114.

Bureau of Land Management  
 Arizona State Office  
 www.blm.gov/az/

No. of Claims: \_\_\_\_\_ x \$140 = \_\_\_\_\_

Check No: \_\_\_\_\_ Init. \_\_\_\_\_

Receipt No.: \_\_\_\_\_

For BLM Use Only

Form: MCF112  
 Revised July 2009



SCHEDULE "A"

**Ester Basin Property**

List of unpatented claims located in Sections 27, 28, 29, 33 and 34 of T12N, R14W G&SR B&M, Owens Mining District, Mohave County, Arizona (all claims unpatented)

<u>CLAIM NAME</u>	<u>CLAIMANT'S NAME</u>	<u>AMC NUMBER</u>	<u>RECORDING INFO</u>
ESTER #1	Searchlight Exploration, LLC	364367	Bk 5335 pg 941
ESTER #2	Searchlight Exploration, LLC	364368	Bk 5335 pg 943
ESTER #3	Searchlight Exploration, LLC	364369	Bk 5335 pg 945
ESTER #4	Searchlight Exploration, LLC	390900	Bk 7123 pg 201
ESTER #5	Searchlight Exploration, LLC	390901	Bk 7123 pg 203

RECEIVED  
M AZ STATE OFFICE  
2014 AUG 28 A 9:50  
PHOENIX, ARIZONA

Return to:  
 Frederick C Bauman  
 6440 Sky Pointe Dr.,  
 Ste 140-149  
 Las Vegas, NV 89131

**MAINTENANCE FEE PAYMENT**

Claimant Name: Searchlight Exploration, LLC  
 Address: 6440 Sky Pointe Dr, Ste 140-142  
 City: Las Vegas State: NV Zip: 89131  
 Telephone: (702) 533-8372  
 E-mail address: searchlightwest@aol.com  
 Signature: Frederick C Bauman

RECEIVED  
 PHOENIX, ARIZONA  
 2014 AUG 28 A 9:50  
 AZ STATE OFFICE  
 BLM  
 Date  
 Stamp

Check here if this is a change of address.

Alamo Project - 7 claims #1085

LINE NO.	AMC NUMBER	CLAIM/SITE NAME	COUNTY RECORDER DATA (If available)	TWP	RNG	SEC
1		<u>See attached</u>	<u>sheet</u>			
2						
3						
4						
5						
6						
7						
8						
9						
10						

List additional claims on Form MCF114.

Bureau of Land Management  
 Arizona State Office  
 www.blm.gov/az/

No. of Claims: \_\_\_\_\_ x \$140 = \_\_\_\_\_  
 Check No: \_\_\_\_\_ Init. \_\_\_\_\_  
 Receipt No.: \_\_\_\_\_  
 For BLM Use Only

Form: MCF112  
 Revised July 2009

This form is available from the Arizona Department of Mines and Mineral Resources and may be reproduced.

SCHEDULE "A"

Alamo Property

List of unpatented claims located in Section 18 of T11N, R13W and Sections 24, 26 and 27 of T11N, R14W G&SR B&M, Owens Mining District, Mohave County, Arizona (all claims unpatented)

<u>CLAIM NAME</u>	<u>CLAIMANT'S NAME</u>	<u>AMC NUMBER</u>	<u>RECORDING INFO</u>
DEER TRAIL #1	Searchlight Exploration, LLC	428170	Fee 2014006149
BONANZA #1	Searchlight Exploration, LLC	428167	Fee 2014006150
BONANZA #2	Searchlight Exploration, LLC	428168	Fee 2014006151
BONANZA #3	Searchlight Exploration, LLC	428169	Fee 2014006152
McGUFFIE #1	Searchlight Exploration, LLC	428171	Fee 2014006153
McGUFFIE #2	Searchlight Exploration, LLC	428172	Fee 2014006154
BIG KIMBLE #1	Searchlight Exploration, LLC	428166	Fee 2014006155

RECEIVED  
M AZ STATE OFFICE  
2014 AUG 28 A 9:50  
PHOENIX, ARIZONA

Return to:  
 Frederick C. Bauman, Esq.  
 6440 Sky Pointe Dr., Ste  
 140-149  
 Las Vegas, NV 89131

**MAINTENANCE FEE PAYMENT**

Claimant Name: Searchlight Exploration, LLC  
 Address: 6440 Sky Pointe Dr., Ste 140-412  
 City: Las Vegas State: NV Zip: 89131  
 Telephone: (702) 533-8372  
 E-mail address: searchlightwest@aol.com  
 Signature: Frederick C. Bauman

RECEIVED  
 AZ STATE OFFICE  
 PHOENIX, ARIZONA  
 AUG 28 A 9:50  
 BLM  
 Date  
 Stamp

Check here if this is a change of address.

N. Rawhide Project - 6 claims #930

LINE NO.	AMC NUMBER	CLAIM/SITE NAME	COUNTY RECORDER DATA (If available)	TWP	RNG	SEC
1		<u>see attached sheet</u>				
2						
3						
4						
5						
6						
7						
8						
9						
10						

List additional claims on Form MCF114.

Bureau of Land Management  
 Arizona State Office  
 www.blm.gov/az/

No. of Claims: \_\_\_\_\_ x \$140 = \_\_\_\_\_  
 Check No: \_\_\_\_\_ Init. \_\_\_\_\_  
 Receipt No.: \_\_\_\_\_  
 For BLM Use Only

Form: MCF112  
 Revised July 2009

This form is available from the Arizona Department of Mines and Mineral Resources and may be reproduced.

SCHEDULE "A"

**N. Rawhide Property**

List of unpatented claims located in Section 7 of T11N, R13W and Sections 1, 12 and 13 of T11N, R14W G&SR B&M, Owens Mining District, Mohave County, Arizona (all claims unpatented)

<u>CLAIM NAME</u>	<u>CLAIMANT'S NAME</u>	<u>AMC NUMBER</u>	<u>RECORDING INFO</u>
N. RAWHIDE # 1	Searchlight Exploration, LLC	364370	Bk 5335 p. 947
RAWHIDE BLUFF #1	Searchlight Exploration, LLC	428173	Fee 2014006156
RAWHIDE BLUFF #2	Searchlight Exploration, LLC	428174	Fee 2014006157
RAWHIDE BLUFF #3	Searchlight Exploration, LLC	428175	Fee 2014006158
RAWHIDE BLUFF #4	Searchlight Exploration, LLC	428176	Fee 2014006159
RAWHIDE BLUFF #5	Searchlight Exploration, LLC	428177	Fee 2014006160

RECEIVED  
M AZ STATE OFFICE  
2014 AUG 28 A 9:50  
PHOENIX, ARIZONA

**United States Department of the Interior**  
**Bureau of Land Management**  
 LANDS/RECREATION & PLANNING  
 ONE N CENTRAL AVE  
 PHOENIX, AZ 85004 -2203  
 Phone: 602-417-9200

Receipt

No: 3115322

<b>Transaction #:</b> 3207056	
<b>Date of Transaction:</b> 08/28/2014	
<b>CUSTOMER:</b>	
SEARCHLIGHT EXPLORATIONS LLC 6440 SKY POINTE DR STE 140-412 LAS VEGAS,NV 89131-4047 US	

LINE #	QTY	DESCRIPTION	REMARKS	UNIT PRICE	TOTAL
1	1.00	LOCATABLE MINERALS / MINING CLAIMS- NOT NEW-UNADJUD,ONE AUTH NO. ONLY / MINING CLAIM MONEY RECEIVED CASES: AMC350565/\$14105.00	MAINT 2015/91	- n/a -	14105.00
<b>TOTAL:</b>					<b>\$14,105.00</b>

PAYMENT INFORMATION			
1	AMOUNT:	14105.00	POSTMARKED: N/A
	TYPE:	CHECK	RECEIVED: 08/28/2014
	CHECK NO:	2733	
	NAME:	IVY MINERALS INC BOX 2532 BOISE ID 83701 US	

REMARKS

This receipt was generated by the automated BLM Collections and Billing System and is a paper representation of a portion of the official electronic record contained therein.

Return to:  
 Frederick C. Bauman, Esq.  
 6440 Sky Pointe Dr.,  
 Las Vegas, NV 89131  
 Ste 140-149

364364  
 390899  
 415239  
 412366  
 412191  
 350564  
 414441

**MAINTENANCE FEE PAYMENT**

Claimant Name: Searchlight Exploration, LLC  
 Address: 6440 Sky Pointe Dr., Ste 140-412  
 City: Las Vegas State: NV Zip: 89131  
 Telephone: Searchlightwest@aol.com  
 E-mail address: (702) 533-9372  
 Signature: Frederick C. Bauman

RECEIVED  
 BLM AZ STATE OFFICE  
 2013 SEP - 3 P 4: 11  
 PHOENIX, ARIZONA  
 BLM  
 Date  
 Stamp

Check here if this is a change of address.

LINE NO.	AMC NUMBER	CLAIM/SITE NAME	COUNTY RECORDER DATA (If available)	TWP	RNG	SEC
1	364367	Ester #1	Bk 5335 pg 941	12N	14W	28
2	364368	Ester #2	Bk 5335 pg 943	12N	14W	27, 28, 33, 34
3	364369	Ester #3	Bk 5335 pg 945	12N	14W	34
4	390900	Ester #4	Bk 7123 pg 201	12N	14W	28, 29
5	390901	Ester #5	Bk 7123 pg 203	12N	14W	28
6						
7						
8						
9						
10						

List additional claims on Form MCF114.

Bureau of Land Management  
 Arizona State Office  
 www.blm.gov/az/

No. of Claims: 5 x \$140 = \$700.00  
 Check No: 1392 Init. FCB  
 Receipt No.: 2874129  
 For BLM Use Only

Form: MCF112  
 Revised July 2009

This form is available from the Arizona Department of Mines and Mineral Resources and may be reproduced.

ENTERED  
 SEP 10 2013  
 BY: IS

Return to:  
 Frederick C. Bauman, Esq.  
 6440 Sky Pointe Dr, Ste 140-149  
 Las Vegas, NV 89131

**MAINTENANCE FEE PAYMENT**

Claimant Name: Middle Verde Development Co., LLC  
 Address: 6440 Sky Pointe Dr, Ste 140-149  
 City: Las Vegas State: NV Zip: 89131  
 Telephone: (702) 533-8372  
 E-mail address: searchlightwest@aol.com  
 Signature: Frederick C. Bauman

RECEIVED  
 BLM AZ STATE OFFICE  
 2013 SEP - 3 P 4: 11  
 PHOENIX, ARIZONA  
 BLM  
 Date  
 Stamp

Check here if this is a change of address.

LINE NO.	AMC NUMBER	CLAIM/SITE NAME	COUNTY RECORDER DATA (if available)	TWP	RNG	SEC
1	415239	Kit Carson #1	Bk 4868 pg 503	13N	1E	21
2	415240	Lookout Lodge	Bk 4868 pg 504	13N	1E	20
3						
4						
5						
6						
7						
8						
9						
10						

List additional claims on Form MCF114.

Bureau of Land Management  
 Arizona State Office  
 www.blm.gov/az/

No. of Claims: 2 x \$140 = \$280.00  
 Check No: 1392 Init. FCB  
 Receipt No.: 2874129  
 For BLM Use Only



Return to:  
 Frederick C. Bauman, Esq.  
 6440 Sky Pointe Dr. Ste  
 140-149  
 Las Vegas, NV 89131

RECEIVED  
 BLM AZ STATE OFFICE  
 2013 SEP - 3 P 4: 11  
 PHOENIX, ARIZONA

**MAINTENANCE FEE PAYMENT**

Claimant Name: Searchlight Exploration, LLC  
 Address: 6440 Sky Pointe Dr, Ste 140-412  
 City: Las Vegas State: NV Zip: 89131  
 Telephone: (702) 533-8372  
 E-mail address: Searchlightwest@aol.com  
 Signature: Frederick C. Bauman

BLM  
 Date  
 Stamp

Check here if this is a change of address.

LINE NO.	AMC NUMBER	CLAIM/SITE NAME	COUNTY RECORDER DATA (If available)	TWP	RNG	SEC
1	412366	SFL # 4	Fee # 2011047553	11N	14W	31
2	412367	SFL # 5	Fee # 2011047554	11N	14W	31, 32
3	412368	SFL # 6	Fee # 2011047555	11N	14W	31, 32
4		amended	Fee # 2012031507			
5	412369	SFL # 7	Fee # 2011047556	11N	14W	32
6		amended	Fee # 2012031508			
7						
8						
9						
10						

List additional claims on Form MCF114.

Bureau of Land Management  
 Arizona State Office  
 www.blm.gov/az/

No. of Claims: 4 x \$140 = \$560.00  
 Check No: 1392 Init. CAT  
 Receipt No.: 2874129  
 For BLM Use Only

Form: MCF112  
 Revised July 2009

Return to:  
 Frederick C. Bauman, Eng.  
 6440 Sky Pointe Dr., Ste  
 140-149  
 Las Vegas, NV 89131

**MAINTENANCE FEE PAYMENT**

Claimant Name: Searchlight Exploration, LLC  
 Address: 6440 Sky Pointe Dr. Ste 140-412  
 City: Las Vegas State: NV Zip: 89131  
 Telephone: (702) 533-8372  
 E-mail address: searchlightwest@aol.com  
 Signature: Frederick Bauman

BLM  
Date  
Stamp

RECEIVED  
BLM AZ STATE OFFICE  
2013 SEP - 3 P 4: 11  
PHOENIX, ARIZONA

Check here if this is a change of address.

LINE NO.	AMC NUMBER	CLAIM/SITE NAME	COUNTY RECORDER DATA (if available)	TWP	RNG	SEC
1	412191	Red Top	Fee # 2011047557	12N	14W	20, 21
2	412192	Lead Pill	Fee # 2011047558	12N	14W	21
3						
4						
5						
6						
7						
8						
9						
10						

List additional claims on Form MCF114.

Bureau of Land Management  
 Arizona State Office  
 www.blm.gov/az/

No. of Claims: 2 x \$140 = \$280.00  
 Check No: 1392 Init. CB  
 Receipt No.: 2874129  
 For BLM Use Only

**MAINTENANCE FEE PAYMENT**

Claimant Name: Anaconda Exploration, LLC\*  
 Address: 6440 Sky Pointe Dr, Ste 140-412  
 City: Las Vegas State: NV Zip: 89131  
 Telephone: (702) 533-8372  
 E-mail address: Searchlightwest@aol.com  
 Signature: Fredrick L. Bauman

RECEIVED  
 BLM AZ STATE OFFICE  
 PHOENIX, ARIZONA  
 2013 SEP - 3 P 4: 11  
 BLM  
 Date  
 Stamp

Check here if this is a change of address.

LINE NO.	AMC NUMBER	CLAIM/SITE NAME	COUNTY RECORDER DATA (If available)	TWP	RNG	SEC
1	3S0565	Mockingbird #2	Bk 3155 p. 813	26N	21W	22
2		Amended	Bk 4248 p. 337			
3	3S0569	Dandy #1	Bk 3155 p. 821	26N	21W	27
4		Amended	Bk 4253 p. 385			
5		Amended	Bk 4290 p. 367			
6	3S0573	Great West #1	Bk 3155 p. 829	26N	21W	27
7		Amended	Bk 4253 p. 387			
8		Amended	Bk 4290 p. 369			
9						
10		Continued on Form MCF114				

List additional claims on Form MCF114.  
 \*Addition claimants for certain claims listed on Exhibit A  
 Bureau of Land Management  
 Arizona State Office  
 www.blm.gov/az/

No. of Claims: 10 x \$140 = \$1400.00  
 Check No: 1397 Init. ASO  
 Receipt No.: 2874129  
 For BLM Use Only

Form: MCF112  
 Revised July 2009

**SUPPLEMENTAL ATTACHMENT**

May be used with the following forms for listing additional mining claims:

Check One.

- Affidavit of Performance of Annual Work
- Maintenance Fee Payment
- Notice of Intent to Hold Mining Claims
- Notice of Non-Liability for Labor and Materials Furnished

BLM  
Date  
Stamp

RECEIVED  
BLM AZ STATE OFFICE  
2013 SEP - 3 P 4:11 PM  
PHOENIX, ARIZONA

LINE NO.	AMC NUMBER	CLAIM/SITE NAME	COUNTY RECORDER DATA (If available)	TWP	RNG	SEC
	414426	MP16	Fee 2012012404	26N	21W	27
		Amended	Fee 2013011645			
	414430	MP12	Fee 2012012575	26N	21W	26
		Amended	Fee 2013011642			
	414434	MP3	Fee 2012013055	26N	21W	22
		Amended	Fee 2013011640			
	414441	MP1	Fee 2012013056	26N	21W	15
		Amended	Fee 2013011639			
	414442	MP5	Fee 2012013057	26N	21W	22
		Amended	Fee 2013011641			
	414443	MP13	Fee 2012013058	26N	21W	14
		Amended	Fee 2013011643			
	414444	MP15	Fee 2012013059	26N	21W	22
		Amended	Fee 2013011644			

Form MCF114  
Revised June 2005

Bauman  
6440 Sky Pointe Dr.,  
Ste 140-149  
Las Vegas, NV 89131

CERTIFIED MAIL™




RECEIVED  
BUM-AZ STATE OFFICE  
710 0000 7318 2450

2013 SEP -3 P 4:11

PHOENIX, ARIZONA

CPU U.S. POSTAGE

\$ 6.310



PB 1P 000  
36587  
FCML

MAILED  
AUG 30 2013  
89131



BUM - Arizona State Office  
1 N. Central Ave, Ste 800  
Phoenix, AZ 85004

Attn: Moving Claims  
00484427

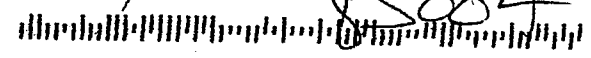


EXHIBIT "A"

WHITE HILLS (MP) PLACER ASSOCIATION

Frederick C. Bauman, 6440 Sky Pointe Dr., Ste 140-149, Las Vegas, NV 89131  
Barbara M. Bauman, 6440 Sky Pointe Dr., Ste 140-149, Las Vegas, NV 89131  
Anaconda Exploration, LLC, 6440 Sky Pointe Dr., Ste 140-412, Las Vegas, NV 89131  
McIntyre & Bauman Group, LLC, 6440 Sky Pointe Dr., Ste 140-412, Las Vegas, NV 89131  
Middle Verde Development Co., LLC, 6440 Sky Pointe Dr., Ste 140-412, Las Vegas, NV 89131  
Searchlight Exploration, LLC, 6440 Sky Pointe Dr., Ste 140-412, Las Vegas, NV 89131  
Jeffrey W. Compton, 6115 Grand Teton Dr., Las Vegas, NV 89131  
Thomas A. Climo, 7300 Cogburn St., Las Vegas, NV 89131

RECEIVED  
BLM AZ STATE OFFICE  
2013 SEP - 3 P 4: 11  
PHOENIX, ARIZONA

**United States Department of the Interior  
Bureau of Land Management  
LANDS/RECREATION & PLANNING  
ONE N CENTRAL AVE  
PHOENIX, AZ 85004 -2203  
Phone: 602-417-9200**

Receipt

No: 2874129

<b>Transaction #:</b> 2960174	
<b>Date of Transaction:</b> 09/04/2013	
<b>CUSTOMER:</b>	
SEARCHLIGHT EXPLORATION LLC 6440 SKY POINTE DR STE 140-412 LAS VEGAS,NV 89131-4047 US	

LINE #	QTY	DESCRIPTION	REMARKS	UNIT PRICE	TOTAL
1	1.00	LOCATABLE MINERALS / MINING CLAIMS-NOT NEW-UNADJUD,ONE AUTH NO. ONLY / MINING CLAIM MONEY RECEIVED <b>CASES: AMC364367/\$3220.00</b>	MAINT FEE PYMNT (23) 2014	- n/a -	3220.00
<b>TOTAL:</b>					<b>\$3,220.00</b>

PAYMENT INFORMATION			
1	AMOUNT:	3220.00	POSTMARKED: 08/30/2013
	TYPE:	CHECK	RECEIVED: 09/03/2013
	CHECK NO:	1392	
	NAME:	SEARCHLIGHT EXPLORATION LLC 6440 SKY POINTE DR STE 140-412 LAS VEGAS NV 89131-4047 US	

REMARKS

This receipt was generated by the automated BLM Collections and Billing System and is a paper representation of a portion of the official electronic record contained therein.

Return to:

Frederick C. Bauman, Esq.  
9212 Empire Rock St  
Las Vegas, NV 89143

AMC 350564  
AMC 357922  
AMC 360022

**MAINTENANCE FEE PAYMENT**

Claimant Name: Searchlight Explorations, LLC  
Address: 9212 Empire Rock St ✓  
City: Las Vegas State: NV Zip: 89143  
Telephone: (702) 533-8372  
E-mail address: searchlightwest@aol.com  
Signature: Frederick C. Bauman

Check here if this is a change of address.

RECEIVED  
BLM AZ STATE OFFICE  
2012 JUN 21 P 2:46  
PHOENIX, ARIZONA  
BLM  
Date  
Stamp

LINE NO.	AMC NUMBER	CLAIM/SITE NAME	COUNTY RECORDER DATA (If available)	TWP	RNG	SEC
1	350565	Mockingbird #2	BK 3155, p. 813	26N	21W	22
2		Amend.	BK 4248, p. 337			
3	350569	Dandy #1	BK 3155, p. 821	26N	21W	27
4		Amend.	BK 4253, p. 385			
5		Amend.	BK 4290, p. 367			
6	350573	Great West #1	BK 3155, p. 829	26N	21W	27
7		Amend	BK 4253, p. 387			
8		Amend	BK 4290, p. 369			
9	<b>ENTERED INTO COMPUTER</b>					
10	JUL 17 2012 PB					

Code 20.66A  
Code 20.66A  
Code 20.66A

List additional claims on Form MCF114.

Bureau of Land Management  
Arizona State Office  
www.blm.gov/az/

No. of Claims: 3 x \$140 = 420.00  
Check No: 1122 Init. CAH  
Receipt No.: 2598269  
For BLM Use Only

Form: MCF112  
Revised July 2009



Return to:

Fredrick C. Bauman, Esq.  
9212 Empire Rock St  
Las Vegas, NV 89143

**MAINTENANCE FEE PAYMENT**

Claimant Name: Searchlight Exploration, LLC  
Address: 9212 Empire Rock St  
City: Las Vegas State: NV Zip: 89143  
Telephone: (702) 533-8372  
E-mail address: searchlightquest@aol.com  
Signature: Fredrick C. Bauman

Check here if this is a change of address.

RECEIVED  
BLM AZ STATE OFFICE  
2012 JUN 27 P 2:46  
PHOENIX, ARIZONA  
BLM  
Date  
Stamp

LINE NO.	AMC NUMBER	CLAIM/SITE NAME	COUNTY RECORDER DATA (If available)	TWP	RNG	SEC
1	357922	Big John Lode	Bk 4480 p. 821	19N	20W	23, 23
2	360022	Argo Lode	Bk 4807 p. 100	19N	20W	24
3	<b>ENTERED INTO COMPUTER</b>					
4	JUL 17 2012 PB					
5						
6						
7						
8						
9						
10						

Lode 20.66A  
Lode 20.66A

List additional claims on Form MCF114.


Bureau of Land Management  
Arizona State Office  
www.blm.gov/az/

No. of Claims: 2 x \$140 = 280.00  
Check No: 1122 Init. A.H.  
Receipt No.: 2598269  
For BLM Use Only

Form: MCF112  
Revised July 2009

This form is available from the Arizona Department of Mines and Mineral Resources and may be reproduced.

Bauman  
9212 Empire Rock St  
Las Vegas, NV 89143




BLM  
1 N. Central Ave #800  
Phoenix, AZ 85004

RECEIVED  
BLM AZ STATE OFFICE  
2012 JUN 27 P 2:46  
PHOENIX, ARIZONA

Attn: Mining Claims

85004+4427



**United States Department of the Interior**  
**Bureau of Land Management**  
 LANDS/RECREATION & PLANNING  
 ONE N CENTRAL AVE  
 PHOENIX, AZ 85004 -2203  
 Phone: 602-417-9200

Receipt

No: 2598269

<b>Transaction #:</b> 2678218		<b>ENTERED INTO COMPUTER</b>	
<b>Date of Transaction:</b> 06/28/2012			
<b>CUSTOMER:</b>		<b>JUL 17 2012</b> <i>RB</i>	
SEARCHLIGHT EXPL LLC 9212 EMPIRE ROCK ST LAS VEGAS,NV 89143-1372 US			

LINE #	QTY	DESCRIPTION	REMARKS	UNIT PRICE	TOTAL
1	1.00	LOCATABLE MINERALS / MINING CLAIMS-NOT NEW-UNADJUD,ONE AUTH NO. ONLY / MINING CLAIM MONEY RECEIVED <b>CASES: AMC350565/\$700.00</b>	MAINT FEE PYMNT (5) 2013	- n/a -	700.00
<b>TOTAL:</b>					<b>\$700.00</b>

PAYMENT INFORMATION			
1	AMOUNT:	700.00	POSTMARKED: N/A
	TYPE:	CHECK	RECEIVED: 06/28/2012
	CHECK NO:	1122	
	NAME:	SEARCHLIGHT EXPLORATION 5821 PRISTINE FALLS AVE LAS VEGAS NV 89131 US	

REMARKS

This receipt was generated by the automated BLM Collections and Billing System and is a paper representation of a portion of the official electronic record contained therein.

Bauman  
9212 Empire Rock St  
Las Vegas, NV 89143



BLM  
1 N. Central Ave #800  
Phoenix, AZ 85004

PHOENIX, ARIZONA

2012 JUN 21 P 2:46

RECEIVED  
BLM AZ STATE OFFICE

Attn: Mining Claims

85004+4427



Return to:  
 Frederick C. Bauman,  
 9212 Empire Rock St.  
 Las Vegas, NV 89143

AMC 350564  
 AMC 357922  
 AMC 366290  
 AMC 362684  
 AMC 364364  
 AMC 390899

**MAINTENANCE FEE PAYMENT**

Claimant Name: Searchlight Exploration, LLC  
 Address: 9212 Empire Rock St  
 City: Las Vegas State: NV Zip: 89143  
 Telephone: (702) 533-8372  
 E-mail address: searchlightwestad.com  
 Signature: Frederick C. Bauman  
 Check here if this is a change of address.

RECEIVED  
 BLM AZ STATE OFFICE  
 2011 SEP - 6 A 7:47  
 PHOENIX, ARIZONA  
 TIMELY FILED  
 BLM Date Stamp

LINE NO.	AMC NUMBER	CLAIM/SITE NAME	COUNTY RECORDER DATA (If available)	TWP	RNG	SEC
✓ 1	350565	Mackinbird #2	BK 3155, p. 813	26N	21W	22
2		Amend.	BK 4248, p. 337			
✓ 3	350569	Dandy #1	BK 3155, p. 821	26N	21W	27
4		Amend.	BK 4253, p. 385			
5		Amend.	BK 4290, p. 367			
✓ 6	350573	Great west #1	BK 3155, p. 829	26N	21W	27
7		Amend	BK 4253, p. 387			
8		Amend	BK 4290, p. 369			
9						
10						

List additional claims on Form MCF114.

No. of Claims: 17 x \$140 = 2380.00  
 Check No: \_\_\_\_\_ Init. SB  
 Receipt No.: 2425791  
 For BLM Use Only

Bureau of Land Management  
 Arizona State Office  
 www.blm.gov/az/

SEP 12 2011  
 Cm

Form: MCF112  
 Revised July 2009

Return to:  
 Fredenik C. Bauman, Esq.  
 9212 Empire Rock St.  
 Las Vegas, NV 89143

**MAINTENANCE FEE PAYMENT**

Claimant Name: Searchlight Exploration, LLC  
 Address: 9212 Empire Rock St  
 City: Las Vegas State: NV Zip: 89143  
 Telephone: (702) 533-8372  
 E-mail address: searchlightwestad.com  
 Signature: Fredenik C Bauman

Check here if this is a change of address.

RECEIVED

BLM AZ STATE OFFICE

2011 SEP - 6 A 7:47

PHOENIX, ARIZONA

TIMELY FILED

BLM  
Date  
Stamp

LINE NO.	AMC NUMBER	CLAIM/SITE NAME	COUNTY RECORDER DATA (If available)	TWP	RNG	SEC
✓ 1	357922	Big John Hole	BK 4480 p 821	19N	20W	22, 23
✓ 2	360022	Argo Hole	BK 4807 p 100	19N	20W	24
3						
4						
5						
6						
7						
8						
9						
10						

List additional claims on Form MCF114.

**Bureau of Land Management**  
**Arizona State Office**  
[www.blm.gov/az/](http://www.blm.gov/az/)

No. of Claims: \_\_\_\_\_ x \$140 = \_\_\_\_\_

Check No: \_\_\_\_\_ Init. \_\_\_\_\_

Receipt No.: \_\_\_\_\_

**For BLM Use Only**

Form: MCF112  
 Revised July 2009

This form is available from the **Arizona Department of Mines and Mineral Resources** and may be reproduced.

Return to:  
 Frederick C. Bauman, Sr.  
 9212 Empire Rock St.  
 Las Vegas, NV 89143

**MAINTENANCE FEE PAYMENT**

Claimant Name: Searchlight Exploration, LLC  
 Address: 9212 Empire Rock St  
 City: Las Vegas State: NV Zip: 89143  
 Telephone: (702) 533-8372  
 E-mail address: searchlightwestad.com  
 Signature: \_\_\_\_\_

RECEIVED  
 BLM AZ STATE OFFICE  
 PHOENIX, ARIZONA  
 2011 SEP - 6 A 7:47  
 TIMELY FILED  
 BLM Date Stamp

Check here if this is a change of address.  
*Ester Basin - 5 claims #700*

LINE NO.	AMC NUMBER	CLAIM/SITE NAME	COUNTY RECORDER DATA (If available)	TWP	RNG	SEC
1		<i>See attached Exhibit A</i>				
2						
3						
4						
5						
6						
7						
8						
9						
10						

List additional claims on Form MCF114.

**Bureau of Land Management**  
**Arizona State Office**  
[www.blm.gov/az/](http://www.blm.gov/az/)

No. of Claims: \_\_\_\_\_ x \$140 = \_\_\_\_\_  
 Check No: \_\_\_\_\_ Init. \_\_\_\_\_  
 Receipt No.: \_\_\_\_\_  
**For BLM Use Only**

Form: MCF112  
 Revised July 2009

Ester Basin Gold Project  
Owens Mining District  
Mohave County, Arizona

<u>Claim</u>	<u>AMC#</u>	<u>Recording Info</u>	<u>Township / Range / Section</u>	<u>Date Located</u>
Ester #1	364367	Bk5335 p941	T12N R14W Sec28	12/04/2004
Ester #2	364368	Bk5335 p943	T12N R14W Secs 27, 28 33, 34	12/04/2004
Ester #3	<u>364369</u> ✓	Bk5335 p945	T12N R14W Sec 34	12/04/2004
Ester#4	<u>390900</u>	Bk 7123 p201	12N 14W Sec 28, 29	2/9/2008
Ester#5	<u>390901</u> ✓	Bk 7123 p203	12N 14W Sec 28	2/9/2008



Return to:  
 Frederick C. Bauman, Esq.  
 9212 Empire Rock St.  
 Las Vegas, NV 89143

**MAINTENANCE FEE PAYMENT**

Claimant Name: Searchlight Exploration, LLC  
 Address: 9212 Empire Rock St  
 City: Las Vegas State: NV Zip: 89143  
 Telephone: (702) 533-8372  
 E-mail address: searchlightwest@aol.com  
 Signature: Frederick C. Bauman

BLM Date Stamp  
 RECEIVED  
 BLM AZ STATE OFFICE  
 PHOENIX, ARIZONA  
 2011 SEP - 6 A 7:48  
 TIMELY FILED

Check here if this is a change of address.  
Clara - 6 claims #840

LINE NO.	AMC NUMBER	CLAIM/SITE NAME	COUNTY RECORDER DATA (If available)	TWP	RNG	SEC
1	366290	MM#36	Fee # 2005-03763	9N	15W	3
2	366291	MM#38	Fee # 2005-03764	9N	15W	3
3	366292	MM#40	Fee # 2005-03765	9N	15W	3
4	366293	MM#57	Fee # 2005-03766	9N	15W	3
5	366294	MM#59	Fee # 2005-03767	9N	15W	3
✓ 6	366295	MM#61	Fee # 2005-03768	9N	15W	3
7						
8						
9						
10						

List additional claims on Form MCF114.

Bureau of Land Management  
 Arizona State Office  
 www.blm.gov/az/

No. of Claims: \_\_\_\_\_ x \$140 = \_\_\_\_\_  
 Check No: \_\_\_\_\_ Init. \_\_\_\_\_  
 Receipt No.: \_\_\_\_\_  
**For BLM Use Only**

Form: MCF112  
 Revised July 2009

This form is available from the Arizona Department of Mines and Mineral Resources and may be reproduced.

Return to  
 Frederick C. Bauman, Gg.  
 9212 Empire Rock St  
 Las Vegas, NV 89143

**MAINTENANCE FEE PAYMENT**

Claimant Name: Anacconda Exploration, LLC  
 Address: 9212 Empire Rock St  
 City: Las Vegas State: NV Zip: 89143  
 Telephone: (702) 533-8372  
 E-mail address: searchlightwest@aol.com  
 Signature: Frederick C Bauman

Check here if this is a change of address.

RECEIVED  
 BLM AZ STATE OFFICE  
 2011 SEP - 6 A 7:48  
 PHOENIX, ARIZONA  
 TIMELY FILED  
 BLM Date Stamp

LINE NO.	AMC NUMBER	CLAIM/SITE NAME	COUNTY RECORDER DATA (If available)	TWP	RNG	SEC
1	362684	Silver Lining Lode	Fee # 2004-04684	9N	11W	30
2						
3						
4						
5						
6						
7						
8						
9						
10						

List additional claims on Form MCF114.

Bureau of Land Management  
 Arizona State Office  
[www.blm.gov/az/](http://www.blm.gov/az/)

No. of Claims: \_\_\_\_\_ x \$140 = \_\_\_\_\_  
 Check No: \_\_\_\_\_ Init. \_\_\_\_\_  
 Receipt No.: \_\_\_\_\_  
**For BLM Use Only**

Form: MCF112  
 Revised July 2009

This form is available from the Arizona Department of Mines and Mineral Resources and may be reproduced.

**United States Department of the Interior**  
**Bureau of Land Management**  
 LANDS/RECREATION & PLANNING  
 ONE N CENTRAL AVE  
 PHOENIX, AZ 85004 -2203  
 Phone: 602-417-9200

Receipt

No:

2425751

<b>Transaction #:</b> 2501230	
<b>Date of Transaction:</b> 09/06/2011	
<b>CUSTOMER:</b>	
FREDERICK C BAUMAN 9212 EMPIRE ROCK ST LAS VEGAS,NV 89143-1372 US	

LINE #	QTY	DESCRIPTION	REMARKS	UNIT PRICE	TOTAL
1	1.00	LOCATABLE MINERALS / MINING CLAIMS-NOT NEW-UNADJUD,ONE AUTH NO. ONLY / MINING CLAIM MONEY RECEIVED CASES: AMC350565/\$2380.00	MAINT-17	- n/a -	2380.00
<b>TOTAL:</b>					<b>\$2,380.00</b>

PAYMENT INFORMATION					
1	AMOUNT:	2380.00	POSTMARKED:	08/31/2011	
	TYPE:	CHECK	RECEIVED:	09/06/2011	
	CHECK NO:	1348			
	NAME:	SEARCHLIGHT EXPLORATION LLC 9212 EMPIRE ROCK ST LAS VEGAS NV 89143-1372 US			

REMARKS

This receipt was generated by the automated BLM Collections and Billing System and is a paper representation of a portion of the official electronic record contained therein.

Bauman  
9212 Empire Rock St  
Las Vegas, NV 89143

CERTIFIED MAIL™



7010 0780 0002 2784 4215

LAS VEGAS NV 89108

AUG 31 2011



UNITED STATES  
POSTAL SERVICE

1000



85004

U.S. POSTAGE  
PAID  
LAS VEGAS, NV  
89108  
AUG 31 11  
AMOUNT

\$5.79

00048860-04

RECEIVED OFFICE  
RETURN RECEIPT  
REQUESTED  
PHOENIX AZ  
AUG 31 12:16  
PHOENIX ARIZONA

USDOI - Bureau of Land Management (BLM)  
1 N. Central Ave # 800

Phoenix, AZ 85004

Attn: Mining Claims

8500484427



PLACE STICKER AT TOP OF ENVELOPE TO THE RIGHT  
OF THE RETURN ADDRESS, FOLD AT DOTTED LINE

Receipt 2198210

Amc 350564

SEP 07 2010

355248

355607

355355

362656

398624

398293

368409

400073

400386

362684

Return to:

Fredrick C Bauman  
9212 Empire Rock St  
Las Vegas, NV  
89143

**MAINTENANCE FEE PAYMENT**

Claimant Name: Searchlight Exploration, LLC  
Address: 9212 Empire Rock St  
City: Las Vegas State: NV Zip: 89143 ✓  
Telephone: (702) 533-8372  
E-mail address: searchlightwest@aol.com  
Signature: Fredrick C Bauman

RECEIVED  
BLM AZ STATE OFFICE  
2010 AUG 23 A 8:16  
PHOENIX, ARIZONA  
BLM  
Date  
Stamp

Check here if this is a change of address.

Mockingbird - 19 claims - \$2,660

LINE NO.	AMC NUMBER	CLAIM/SITE NAME	COUNTY RECORDER DATA (If available)	TWP	RNG	SEC
1						
2						
3						
4						
5						
6						
7						
8						
9						
10						

List additional claims on Form MCF114.

Bureau of Land Management  
Arizona State Office  
www.blm.gov/az/

No. of Claims: 19 x \$140 = 2660.00  
Check No: 1274 Init. A.A.  
Receipt No.: 2198210  
For BLM Use Only

Form: MCF112  
Revised July 2009

This form is available from the Arizona Department of Mines and Mineral Resources and may be reproduced.

Exhibit A  
Mockingbird Project  
Weaver Mining District  
Mohave County, Arizona

Original Claim Block

<u>Claim</u>	<u>AMC#</u>	<u>Recording Info</u>	<u>Township / Range / Section</u>	<u>Date Located</u>
Mockingbird#2	AMC350565	Bk 3155, p. 813	T26N R21W Sec 22	9/4/1998
		Amended Bk 4248, p. 337		10/20/2002
Dandy#1	AMC350569	Bk 3155, p. 821	T26N R21W Sec 27	9/4/1998
		Amended Bk 4253, p. 385		10/20/2002
Great West#1	AMC350573	Bk 3155, p. 829	T26N R21W Sec 27	9/4/1998
		Amended Bk 3155, p. 829		10/20/2002
MP#1	AMC355248	Bk 3667, p. 236	T26N R21W Sec 15	1/22/2001
MP#2	AMC355249	Bk 3667, p. 238	T26N R21W Sec 14, 23	1/22/2001
MP#3	AMC355250	Bk 3667, p. 240	T26N R21W Sec 22	1/22/2001
MP#4	AMC355251	Bk 3667, p. 242	T26N R21W Sec 22	1/22/2001
MP#5	AMC355252	Bk 3667, p. 244	T26N R21W Sec 22	1/22/2001
MP#6	AMC355253	Bk 3667, p. 246	T26N R21W Sec 23	1/22/2001
MP#7	AMC355254	Bk 3667, p. 248	T26N R21W Sec 28	1/22/2001
MP#8	AMC355255	Bk 3667, p. 250	T26N R21W Sec 27	1/22/2001
MP#9	AMC355256	Bk 3667, p. 252	T26N R21W Sec 27	1/22/2001
MP#10	AMC355257	Bk 3667, p. 254	T26N R21W Sec 26	1/22/2001
MP#11	AMC355258	Bk 3667, p. 256	T26N R21W Sec 26	1/22/2001
MP#12	AMC355259	Bk 3667, p. 258	T26N R21W Sec 26	1/22/2001
MP#13	AMC355607	Bk 3807, p. 537	T26N R21W Sec 14, 15	7/14/2001
MP#14	AMC355355	Bk 3697, p. 828	T26N R21W Sec 35	3/10/2001
MP#15	AMC355608	Bk 3807, p. 539	T26N R21W Sec 22	7/14/2001
MP#16	AMC355609	Bk 3807, p. 541	T26N R21W Sec 27	7/14/2001

RECEIVED  
BLM AZ STATE OFFICE  
2010 AUG 23 A 8:16  
PHOENIX, ARIZONA

Return to:

Fredrick C. Bauman  
9212 Empire Rock St  
Las Vegas, NV 89143

**MAINTENANCE FEE PAYMENT**

Claimant Name: Searchlight Exploration, LLC  
Address: 9212 Empire Rock St  
City: Las Vegas State: NV Zip: 89143  
Telephone: (702) 533-8372  
E-mail address: searchlightwest@aol.com  
Signature: \_\_\_\_\_

RECEIVED  
BLM AZ STATE OFFICE  
2010 AUG 23 A 8:17  
PHOENIX, ARIZONA  
BLM  
Date  
Stamp

Check here if this is a change of address.  
Bourse - 18 claims - \$2,520

LINE NO.	AMC NUMBER	CLAIM/SITE NAME	COUNTY RECORDER DATA (If available)	TWP	RNG	SEC
1		See attached Exhibit "A"				
2						
3						
4						
5						
6						
7						
8						
9						
10						

List additional claims on Form MCF114.

Bureau of Land Management  
Arizona State Office  
www.blm.gov/az/

No. of Claims: 18 x \$140 = 2520.00  
Check No: 1274 Init. AK  
Receipt No.: 2198210  
For BLM Use Only

Form: MCF112  
Revised July 2009



Exhibit A

Bouse Gold Project  
Northern Plomosa Mining District  
La Paz County, Arizona

RECEIVED  
BLM AZ STATE OFFICE  
2010 AUG 23 10:08 AM  
PHOENIX, ARIZONA

Claim	AMC#	Recording Info	Township/Range/Section	Date	Approx Located Acreage
Little Butte #1	AMC362656	Fee2004-04670	T7N R17W Secs 5,6,7,8	9/3/2004	20
Little Butte #2	AMC362657	Fee2004-04671	T7N R17W Secs 6,7,8	9/3/2004	20
Little Butte #3	AMC362658	Fee2004-04672	T7N R17W Secs 7, 8	9/3/2004	20
Little Butte #4	AMC362659	Fee2004-04673	T7N R17W Secs 5, 6, 8	9/3/2004	20
Little Butte #5	AMC362660	Fee2004-04674	T7N R17W Secs 6, 7	9/3/2004	20
	Amended 9/18/2009 Fee2009-04303				
Little Butte #6	AMC398624 /	Fee2009-04304	T7N R17W Sec 7	9/18/2009	20
Little Butte #7	AMC398625 /	Fee2009-04305	T7N R17W Sec 7	9/18/2009	20
Arrastre #1	AMC398295 /	Fee2009-04294	T7N R17W Secs 7, 8	9/5/2009	20
Arrastre #2	AMC398296 /	Fee2009-04295	T7N R17W Secs 7, 8	9/5/2009	20
Arrastre #3	AMC398297 /	Fee2009-04296	T7N R17W Sec 7	9/5/2009	20
Airstrip #1	AMC398293	Fee2009-04292	T7N R17W Sec 8	9/5/2009	20
Airstrip #2	AMC398294	Fee2009-04293	T7N R17W Sec 8	9/5/2009	20
Flat Fault #1	AMC398298 /	Fee2009-04297	T7N R17W Sec 7	9/5/2009	20
Flat Fault #2	AMC398299 /	Fee2009-04298	T7N R17W Sec 7	9/5/2009	20
Flat Fault #3	AMC398300 /	Fee2009-04299	T7N R17W Sec 7	9/5/2009	20
Flat Fault #4	AMC398301 /	Fee2009-04300	T7N R17W Sec 7	9/5/2009	20
Flat Fault #5	AMC398626 /	Fee2009-04301	T7N R17W Sec 7	9/18/2009	20
Flat Fault #6	AMC398627 /	Fee2009-04302	T7N R17W Sec 7	9/18/2009	20

Return to:

Fredenik C. Bauman  
9212 Empire Rock St  
Las Vegas, NV 89143

**MAINTENANCE FEE PAYMENT**

Claimant Name: Searchlight Exploration, LLC  
Address: 9212 Empire Rock St  
City: Las Vegas State: NV Zip: 89143  
Telephone: (702) 533-8372  
E-mail address: searchlightwest@aol.com  
Signature: Fredenik C. Bauman

RECEIVED  
BLM AZ STATE OFFICE  
PHOENIX, ARIZONA  
2010 AUG 23 A 8:25  
BLM  
Date  
Stamp

Check here if this is a change of address.  
S. Copperstone - 24 claims \$3,360

LINE NO.	AMC NUMBER	CLAIM/SITE NAME	COUNTY RECORDER DATA (If available)	TWP	RNG	SEC
1		See attached Exhibit "A"				
2						
3						
4						
5						
6						
7						
8						
9						
10						

List additional claims on Form MCF114.

Bureau of Land Management  
Arizona State Office  
www.blm.gov/az/

No. of Claims: 24 x \$140 = 3360.00  
Check No: 1274 Init. ACB  
Receipt No.: 2198210  
For BLM Use Only

Form: MCF112  
Revised July 2009

Exhibit A  
 South Copperstone Gold Project  
 Moon Mountain (Copperstone) Mining District  
 La Paz County, Arizona

Claim	AMC#	Recording Info	Township/Range/Section	Date Located	Apprx Acreage
S. Copperstone #1	AMC368409	Fee2005-06737	T6N R20W Sec 27	9/10/2005	20
S. Copperstone #2	AMC400073	Fee2010-02343	T6N R20W Sec 27	4/17/2010	20
S. Copperstone #3	AMC400074	Fee2010-02344	T6N R20W Sec 27	4/17/2010	20
S. Copperstone #4	AMC400075	Fee2010-02345	T6N R20W Sec 27, 28,	4/17/2010	20
S. Copperstone #5	AMC400076	Fee2010-02346	T6N R20W Sec 27, 28, 33, 34	4/17/2010	20
S. Copperstone #6	AMC400077	Fee2010-02347	T6N R20W Sec 33, 34	4/17/2010	20
S. Copperstone #7	AMC400078	Fee2010-02348	T6N R20W Sec 33, 34	4/17/2010	20
S. Copperstone #8	AMC400079	Fee2010-02349	T6N R20W Sec 33, 34	4/17/2010	20
S. Copperstone #9	AMC400080	Fee2010-02350	T6N R20W Sec 33, 34	4/17/2010	20
S. Copperstone #10	AMC400081	Fee2010-02351	T6N R20W Sec 33, 34	4/17/2010	20
S. Copperstone #11	AMC400082	Fee2010-02352	T6N R20W Sec 33	4/17/2010	20
S. Copperstone #12	AMC400083	Fee2010-02353	T6N R20W Sec 33	4/17/2010	20
S. Copperstone #13	AMC400084	Fee2010-02354	T6N R20W Sec 26, 27	4/17/2010	20
S. Copperstone #14	AMC400085	Fee2010-02355	T6N R20W Sec 27	4/17/2010	20
S. Copperstone #15	AMC400086	Fee2010-02356	T6N R20W Sec 27, 34	4/17/2010	20
S. Copperstone #16	AMC400087	Fee2010-02357	T6N R20W Sec 27, 34	4/17/2010	20
S. Copperstone #17	AMC400088	Fee2010-02358	T6N R20W Sec 34	4/17/2010	20
S. Copperstone #18	AMC400089	Fee2010-02359	T6N R20W Sec 34	4/17/2010	20
S. Copperstone #19	AMC400090	Fee2010-02360	T6N R20W Sec 34	4/17/2010	20
S. Copperstone #20	AMC400091	Fee2010-02361	T6N R20W Sec 34	4/17/2010	20
S. Copperstone #21	AMC400092	Fee2010-02362	T6N R20W Sec 34	4/17/2010	20
S. Copperstone #22	AMC400093	Fee2010-02363	T6N R20W Sec 34	4/17/2010	20
S. Copperstone #23	AMC400094	Fee2010-02364	T6N R20W Sec 33, 34	4/17/2010	20
S. Copperstone #24	AMC400095	Fee2010-02365	T6N R20W Sec 33, 34	4/17/2010	20

RECEIVED  
 BLM AZ STATE OFFICE  
 2010 AUG 23 A 8:25  
 PAGERIX, ARIZONA

Return to:

Fredenik C. Bauman  
9212 Empire Rock St  
Las Vegas, NV 89143

**MAINTENANCE FEE: PAYMENT**

Claimant Name: Searchlight Exploration, LLC  
Address: 9212 Empire Rock St  
City: Las Vegas State: NV Zip: 89143  
Telephone: (702) 533-8372  
E-mail address: searchlightwest@aol.com  
Signature: Fredenik C Bauman

BLM  
Date  
Stamp

RECEIVED  
BLM AZ STATE OFFICE  
PHOENIX, ARIZONA  
2010 AUG 23  
A 825

Check here if this is a change of address.  
Burnt Well - 9 claims \$1,260

LINE NO.	AMC NUMBER	CLAIM/SITE NAME	COUNTY RECORDER DATA (If available)	TWP	RM	SECTION
1		See attached Exhibit "A"				
2						
3						
4						
5						
6						
7						
8						
9						
10						

List additional claims on Form MCF114.

Bureau of Land Management  
Arizona State Office  
www.blm.gov/az/

No. of Claims: 9 x \$140 = 1260.00  
Check No: 1274 Init. ACB  
Receipt No.: 2198210  
For BLM Use Only

Form: MCF112  
Revised July 2009

Exhibit A  
 Burnt Well Gold Project  
 Harcuvar Mining District  
 La Paz County, Arizona

Claim	AMC#	Recording Info	Township/Range/Section	Date Located	Apprx Acreage
Silver Lining Lode	362684	Fee 2004-04684	T9N R11W Sec 30	9/3/2004	20
BU 14	400386	Fee 2010-02394	T9N R12W Sec 36	4/16/2010	20
BU 16	400387	Fee 2010-02395	T9N R12W Sec 36	4/16/2010	20
BU 38	400388	Fee 2010-02396	T9N R11W Sec 30	4/16/2010	20
BU 40	400389	Fee 2010-02397	T9N R11W Sec 30	4/16/2010	20
BU 42	400390	Fee 2010-02398	T9N R11W Sec 30	4/16/2010	20
BU 45	400391	Fee 2010-02399	T9N R11W Sec 30	4/16/2010	20
BU 46	400392	Fee 2010-02400	T9N R11W Sec 30	4/16/2010	20
BU 47	400393	Fee 2010-02401	T9N R11W Sec 30	4/16/2010	20

RECEIVED  
 BLM AZ STATE OFFICE  
 2010 AUG 23 A 8:25  
 PHOENIX, ARIZONA

**United States Department of the Interior**  
**Bureau of Land Management**  
 LANDS/RECREATION & PLANNING  
 ONE N CENTRAL AVE  
 PHOENIX, AZ 85004 -2203  
 Phone:

Receipt

No: 2198210

<b>Transaction #:</b> 2268108		<b>ENTERED INTO COMPUTER</b>
<b>Date of Transaction:</b> 08/24/2010		
<b>CUSTOMER:</b>	SEARCHLIGHT EXPLORATION LLC 9212 EMPIRE ROCK ST LAS VEGAS,NV 89143-1372 US	SEP 07 2010

LINE #	QTY	DESCRIPTION	REMARKS	UNIT PRICE	TOTAL
1	1.00	LOCATABLE MINERALS / MINING CLAIMS-NOT NEW-UNADJUD,ONE AUTH NO. ONLY / MINING CLAIM MONEY RECEIVED CASES: AMC350565/\$9800.00	MAINT FEE PYMNT (70) 2011	- n/a -	9800.00
<b>TOTAL:</b>					<b>\$9,800.00</b>

PAYMENT INFORMATION			
1	<b>AMOUNT:</b>	9800.00	<b>POSTMARKED:</b> N/A
	<b>TYPE:</b>	CHECK	<b>RECEIVED:</b> 08/24/2010
	<b>CHECK NO:</b>	1274	
	<b>NAME:</b>	SEARCHLIGHT EXPLORATION LLC 9212 EMPIRE ROCK ST LAS VEGAS NV 89143-1372 US	

REMARKS

This receipt was generated by the automated BLM Collections and Billing System and is a paper representation of a portion of the official electronic record contained therein.

AMC 381973  
AMC 390899  
AMC 360999  
AMC 371265

AMC 350564  
AMC 367211  
AMC 393041  
AMC 357050  
AMC 357192  
AMC 360589  
AMC 362656  
AMC 357550  
AMC 364781  
AMC 360432  
AMC 364926  
AMC 368409  
AMC 362811

FREDERICK C. BAUMAN  
9212 Empire Rock Street  
Las Vegas, NV 89143  
(702) 533-8372  
[searchlightwest@aol.com](mailto:searchlightwest@aol.com)

AMC 360759  
AMC 363464  
AMC 371353

August 6, 2008

BLM  
Arizona State Office  
One N. Central Ave., Suite 800  
Phoenix, AZ 85004

Re; 2009 Mining Claim Maintenance Fee

Ladies and Gentlemen:

Enclosed is a check for \$6,500 in payment of the 2009 claim maintenance fees for the following projects:

Mockingbird - 19 claims	\$2,375
Ambassador - 11 claims	1,375
Hassayampa - 22 claims	2,750
<b>TOTAL</b>	<b>\$6,500</b>

AMC 364364  
AMC 364238  
AMC 366290  
AMC 364682  
AMC 364627  
AMC 364323  
AMC 360628  
AMC 360862  
AMC 360991  
AMC 364347  
AMC 364502  
AMC 364483  
AMC 364611

Sincerely yours,

Frederick C Bauman

RECEIVED  
B.L.M. AZ STATE OFFICE  
2008 AUG 12 A 7:30  
PHOENIX, ARIZONA

ENTERED INTO COMPUTER

9/9/08

**MAINTENANCE FEE PAYMENT**

Claimant Name: Searchlight Exploration, LLC  
 Address: 9212 Empire Rock St  
 City: Las Vegas State: NV Zip: 89143  
 Telephone: (702)533-8372  
 E-mail address: searchlightwet@aol.com  
 Signature: Frederick C Bauman

RECEIVED  
 B.L.M. AZ STATE OFFICE  
 2008 AUG 12 A 7:30  
 PHOENIX, ARIZONA

BLM  
 Date  
 Stamp

Check here if this is a change of address.  
Mockingbird Project - 19 Claims - \$2,375

LINE NO.	AMC NUMBER	CLAIM/SITE NAME	COUNTY RECORDER DATA (If available)	TWP	RNG	SEC
1		<u>see attachment</u>				
2						
3						
4						
5						
6						
7						
8						
9						
10						

List additional claims on Form MCF114.

**Bureau of Land Management**  
**Arizona State Office**  
[www.az.blm.gov](http://www.az.blm.gov)

No. of Claims: 19 x \$125 2375  
 Check No: 1200 Init. SPB  
 Receipt No.: 1759533  
**For BLM Use Only**

**Form: MCF112**  
 Revised July 2005



Exhibit A  
Mockingbird Project  
Weaver Mining District  
Mohave County, Arizona

Original Claim Block

<u>Claim</u>	<u>AMC#</u>	<u>Recording Info</u>	<u>Township / Range / Section</u>	<u>Date Located</u>	<u>Acreage</u>
Mockingbird#2	AMC350565	Bk 3155, p. 813	T26N R21W Sec 22	9/4/1998	20
		Amended Bk 4248, p. 337		10/20/2002	
Dandy#1	AMC350569	Bk 3155, p. 821	T26N R21W Sec 27	9/4/1998	20
		Amended Bk 4253, p. 385		10/20/2002	
Great West#1	AMC350573	Bk 3155, p. 829	T26N R21W Sec 27	9/4/1998	20
		Amended Bk 3155, p. 829		10/20/2002	
MP#1	AMC355248	Bk 3667, p. 236	T26N R21W Sec 15	1/22/2001	160
MP#2	AMC355249	Bk 3667, p. 238	T26N R21W Sec 14, 23	1/22/2001	160
MP#3	AMC355250	Bk 3667, p. 240	T26N R21W Sec 22	1/22/2001	156
MP#4	AMC355251	Bk 3667, p. 242	T26N R21W Sec 22	1/22/2001	160
MP#5	AMC355252	Bk 3667, p. 244	T26N R21W Sec 22	1/22/2001	160
MP#6	AMC355253	Bk 3667, p. 246	T26N R21W Sec 23	1/22/2001	160
MP#7	AMC355254	Bk 3667, p. 248	T26N R21W Sec 28	1/22/2001	160
MP#8	AMC355255	Bk 3667, p. 250	T26N R21W Sec 27	1/22/2001	160
MP#9	AMC355256	Bk 3667, p. 252	T26N R21W Sec 27	1/22/2001	160
MP#10	AMC355257	Bk 3667, p. 254	T26N R21W Sec 26	1/22/2001	160
MP#11	AMC355258	Bk 3667, p. 256	T26N R21W Sec 26	1/22/2001	160
MP#12	AMC355259	Bk 3667, p. 258	T26N R21W Sec 26	1/22/2001	160
MP#13	AMC355607	Bk 3807, p. 537	T26N R21W Sec 14, 15	7/14/2001	160
MP#14	AMC355355	Bk 3697, p. 828	T26N R21W Sec 35	3/10/2001	160
MP#15	AMC355608	Bk 3807, p. 539	T26N R21W Sec 22	7/14/2001	144
MP#16	AMC355609	Bk 3807, p. 541	T26N R21W Sec 27	7/14/2001	120

RECEIVED  
BLM. AZ STATE OFFICE  
2008 AUG 12 A 7:30  
PHOENIX, ARIZONA

RECEIVED  
BLM AZ STATE OFFICE

2008 AUG 12 A 7:31

PHOENIX, ARIZONA

BLM  
Date  
Stamp

**MAINTENANCE FEE PAYMENT**

Claimant Name: Searchlight Exploration, LLC  
 Address: 9212 Empire Rock St  
 City: Las Vegas State: NV Zip: 89143  
 Telephone: (702)533-8372  
 E-mail address: Searchlightwest@aol.com  
 Signature: Frederick C Barman

Check here if this is a change of address.

Ambassador project - 11 claims - \$1,375

LINE NO.	AMC NUMBER	CLAIM/SITE NAME	COUNTY RECORDER DATA (If available)	TWP	RNG	SEC
1		<u>see attachment</u>				
2						
3						
4						
5						
6						
7						
8						
9						
10						

List additional claims on Form MCF114.

Bureau of Land Management  
 Arizona State Office  
[www.az.blm.gov](http://www.az.blm.gov)

No. of Claims: 11 x \$125 = 1375.00  
 Check No: 1200 Init. SP28  
 Receipt No.: 1759533  
 For BLM Use Only

Form: MCF112  
 Revised July 2005

Exhibit A  
Ambassador Project  
Black Hills Mining District  
Yavapai County, Arizona

<u>Claim</u>	<u>AMC#</u>	<u>Recording Info</u>	<u>Township / Range / Section</u>	<u>Date Located</u>	<u>Approx Acreage</u>
Ambassador Lode	367211	Bk 4310 Pg 329	14N 2E Sec 22	9/4/2005	20
AM#1	367212	Bk 4310 Pg 330	14N 2E Sec 21	9/4/2005	160
AM#2	367213	Bk 4310 Pg 331	14N 2E Sec 21	9/4/2005	160
AM#3	367214	Bk 4310 Pg 332	14N 2E Sec 21	9/4/2005	160
AM#4	367215	Bk 4310 Pg 333	14N 2E Sec 21	9/4/2005	160
AM#5	367216	Bk 4310 Pg 334	14N 2E Sec 22	9/4/2005	160
AM#6	367217	Bk 4310 Pg 335	14N 2E Sec 22	9/4/2005	160
AM#7	367218	Bk 4310 Pg 336	14N 2E Sec 22	9/4/2005	160
AM#8	367219	Bk 4310 Pg 337	14N 2E Sec 22	9/4/2005	160
AM#9	367220	Bk 4310 Pg 338	14N 2E Sec 27	9/4/2005	160
AM#10	367221	Bk 4310 Pg 339	14N 2E Sec 34	9/4/2005	160

PHOENIX, ARIZONA

2008 AUG 12 A 7:31

RECEIVED  
B.L.M. AZ STATE OFFICE

RECEIVED  
B.L.M. AZ STATE OFFICE

2008 AUG 12 A 7:31

PHOENIX, ARIZONA

BLM  
Date  
Stamp

**MAINTENANCE FEE PAYMENT**

Claimant Name: Middle Verde Development Co., LLC  
 Address: 9212 Empire Rock St  
 City: Las Vegas State: NV Zip: 89143  
 Telephone: (702) 533-8372  
 E-mail address: searchlightwest@aol.com  
 Signature: Fredrick C Bauman

Check here if this is a change of address.

Hassayampa Project - 22 claims - \$2,750

LINE NO.	AMC NUMBER	CLAIM/SITE NAME	COUNTY RECORDER DATA (If available)	TWP	RNG	SEC
1						
2						
3						
4						
5						
6						
7						
8						
9						
10						

List additional claims on Form MCF114.

Bureau of Land Management  
Arizona State Office  
[www.az.blm.gov](http://www.az.blm.gov)

No. of Claims: 22 x \$125 = 2750  
 Check No: 1200 Init. SB8  
 Receipt No.: 1754533  
 For BLM Use Only

Form: MCF112  
Revised July 2005

Exhibit A  
Hassayampa Project  
Hassayampa, Big Bug and Cherry Creek Mining Districts  
Yavapai County, Arizona

<u>Claim</u>	<u>AMC#</u>	<u>Recording Info</u>	<u>Township / Range / Section</u>	<u>Date Located</u>	<u>Approx Acreage</u>
<u>Hassayampa Mining District</u>					
Starlight Galena	393053	Book 4599 Pg 864	12N 1W Sec 7 12N 2W Sec 12	5/4/2008	20
Starlight Galena#1	393054	Book 4599 Pg 865	12N 1W Sec 7	5/4/2008	20
American Flag	393055	Book 4599 Pg 866	12N 1W Sec 7	5/4/2008	20
American Flag #1	393056	Book 4599 Pg 875	12N 1W Sec 7	5/4/2008	20
American Flag#2	393057	Book 4599 Pg 876	12N 1W Sec 7	5/4/2008	20
Old Ore Bucket	393058	Book 4599 Pg 867	12N 2W Sec 12	5/4/2008	20
Scopel Diggings	393059	Book 4599 Pg 868	12N 2W Sec 12	5/4/2008	20
Lucky Break	393060	Book 4599 Pg 869	12N 2W Sec 12	5/4/2008	20
B. Frank	393061	Book 4599 Pg 870	12N 2W Sec 12, 13	5/4/2008	20
Sir Barton	393062	Book 4599 Pg 871	12N 2W Sec 13	5/4/2008	20
Stormcloud #1	393050	Book 4599 Pg 864	12½N 2W Sec 36	5/4/2008	151.67
Stormcloud #2	393051	Book 4599 Pg 865	12½N 1W Sec 31	5/4/2008	118.7
Stormcloud #3	393052	Book 4599 Pg 866	12N 2W Sec 1	5/4/2008	151.55
<u>Big Bug Mining District</u>					
Lookout Lode	393044	Book 4599 Pg 858	13N 1E Sec 20	5/4/2008	20
Lookout #1	393041	Book 4599 Pg 855	13N 1E Sec 19, 20	5/4/2008	159.48
Lookout #2	393042	Book 4599 Pg 856	13N 1E Sec 20	5/4/2008	157.77
Lookout #3	393043	Book 4599 Pg 857	13N 1E Sec 20	5/4/2008	136
<u>Cherry Creek Mining District</u>					
Buffalo	393047	Book 4599 Pg 861	14N 3E Sec 6	5/4/2008	20
Lime Cap No. 1	393048	Book 4599 pg 862	14N 3E Sec 5, 6	5/4/2008	20
Red Cloud	393049	Book 4599 Pg 863	14N 3E Sec 6	5/4/2008	20
Federal #1	393045	Book 4599 Pg 859	14N 3E Sec 6	5/4/2008	155.97
Federal #2	393046	Book 4599 Pg 860	14N 3E Sec 7, 8	5/4/2008	159.27

PHOENIX, ARIZONA

2008 AUG 12 A 7 31

RECEIVED  
B.L.M. AZ STATE OFFICE

FREDERICK C. BAUMAN  
9212 Empire Rock Street  
Las Vegas, NV 89143  
(702) 533-8372  
[searchlightwest@aol.com](mailto:searchlightwest@aol.com)

August 6, 2008

BLM  
Arizona State Office  
One N. Central Ave., Suite 800  
Phoenix, AZ 85004

Re; 2009 Mining Claim Maintenance Fee

Ladies and Gentlemen:

Enclosed is a check for \$12,625 in payment of the 2009 claim maintenance fees for the following projects:

Bouse – 26 claims	\$3,250
S Copperstone – 37 claims	4,625
Bonanza – 15 claims	1,875
Santa Clara – 23 claims	2,875
<b>TOTAL</b>	<b>\$12,625</b>

Sincerely yours,



Frederick C Bauman

RECEIVED  
B.L.M. AZ STATE OFFICE  
2008 AUG 12 A 7:31  
PHOENIX, ARIZONA

**MAINTENANCE FEE PAYMENT**

Claimant Name: Searchlight Exploration, LLC  
 Address: 9212 Empire Rock St  
 City: Las Vegas State: NV Zip: 89143  
 Telephone: (702)533-8372  
 E-mail address: Searchlightwest@aol.com  
 Signature: Fredrick C Bauman

RECEIVED  
 B.L.M. AZ STATE OFFICE  
 2008 AUG 12 A 1:31  
 PHOENIX, ARIZONA  
 BLM  
 Date  
 Stamp

Check here if this is a change of address.

Rouse project - 26 claims - \$3,250

LINE NO.	AMC NUMBER	CLAIM/SITE NAME	COUNTY RECORDER DATA (If available)	TWP	RNG	SEC
1	<u>see attachment</u>					
2						
3						
4						
5						
6						
7						
8						
9						
10						

List additional claims on Form MCF114.

**Bureau of Land Management**  
**Arizona State Office**  
[www.az.blm.gov](http://www.az.blm.gov)

No. of Claims: 26 x \$125 = 3250.00  
 Check No: 1202 Init. S/P/28  
 Receipt No.: 1759533  
 For BLM Use Only

Form: MCF112  
 Revised July 2005

Exhibit A  
Bouse Project  
Northern Plomosa Mining District  
La Paz County, Arizona  
Original Claim Block

<u>Claim</u>	<u>AMC#</u>	<u>Recording Info</u>	<u>Township / Range / Section</u>	<u>Date Located</u>	<u>Approx Acreage</u>
LBA#1	AMC357050	Fee#2002-06015	T7N R17W Sec 7, 8	12/11/2002	160
	Amended	Fee#2004-00743		1/31/2004	
LBA#2	AMC357051	Fee#2002-06016	T7N R17W Sec 7	12/11/2002	157.2
LBA#3	AMC357052	Fee#2002-06067	T7N R17W Sec 7	12/15/2002	149.6
	Amended	Fee#2004-00744		1/31/2004	
LBA#4	AMC357053	Fee#2002-06068	T7N R18W Sec 12	12/15/2002	154
	Amended	Fee#2004-00745		1/31/2004	
LBA#5	AMC357195	Fee#2003-0016	T7N R18W Sec 12, 13	12/29/2002	159.8
	Amended	Fee#2004-00746		1/31/2004	
LBA#6	AMC357196	Fee#2003-0017	T7N R18W Sec 12	12/29/2002	160
LBA#7	AMC357197	Fee#2003-0018	T7N R18W Sec 12	12/29/2002	156.2
LBA#8	AMC360589	Fee#2004-00224	T7N R17W Sec 5, 6	1/1/2004	160
LBA#9	AMC360590	Fee#2004-00509	T7N R17W Sec 7, 8	1/24/2004	160
LBA#10	AMC360591	Fee#2004-00510	T7N R17W Sec 8	1/24/2004	160
LBA#11	AMC360592	Fee#2004-00511	T7N R17W Secs 8, 17, 18	1/24/2004	160
LBA#12	AMC360593	Fee#2004-00512	T7N R17W Secs 7, 18	1/24/2004	160

Lode Claims located September 2004

<u>Claim</u>	<u>AMC#</u>	<u>Recording Info</u>	<u>Township / Range / Section</u>	<u>Approx Date Located</u>	<u>Acreage</u>
Little Butte #1	AMC362656	Fee2004-04670	T7N R17W Secs 5,6,7,8	9/3/2004	20
Little Butte #2	AMC362657	Fee2004-04671	T7N R17W Secs 6,7,8	9/3/2004	20
Little Butte #3	AMC362658	Fee2004-04672	T7N R17W Secs 7, 8	9/3/2004	20
Little Butte #4	AMC362659	Fee2004-04673	T7N R17W Secs 5, 6, 8	9/3/2004	20
Little Butte #5	AMC362660	Fee2004-04674	T7N R17W Secs 6, 7	9/3/2004	20
Arrastre #1	AMC362661	Fee2994-04675	T7N R17W Secs 7, 8	9/3/2004	20
Arrastre #2	AMC362662	Fee2004-04676	T7N R17W Secs 7, 8	9/3/2004	20
Arrastre #3	AMC362663	Fee2004-04677	T7N R17W Sec 7	9/3/2004	20
Airstrip #1	AMC362664	Fee2004-04678	T7N R17W Sec 8	9/3/2004	20
Airstrip #2	AMC362665	Fee2004-04679	T7N R17W Sec 8	9/3/2004	20
Flat Fault #1	AMC362666	Fee2004-04680	T7N R17W Sec 7	9/3/2004	20
Flat Fault #2	AMC362667	Fee2004-04681	T7N R17W Sec 7	9/3/2004	20
Flat Fault #3	AMC362668	Fee2004-04682	T7N R17W Sec 7	9/3/2004	20
Flat Fault #4	AMC362669	Fee2004-04683	T7N R17W Sec 7	9/3/2004	20

PHOENIX, ARIZONA

2008 AUG 12 A 7:31

RECEIVED  
BLM. AZ STATE OFFICE



**MAINTENANCE FEE PAYMENT**

Claimant Name: Middle Verde Development Co., LLC  
 Address: 9212 Empire Rock St  
 City: Las Vegas State: NV Zip: 89143  
 Telephone: (702) 533-8372  
 E-mail address: searchlightwest@aol.com  
 Signature: Fredrick C Barman

RECEIVED  
 B.L.M. AZ STATE OFFICE  
 PHOENIX, ARIZONA  
 2008 AUG 12 A 7:31  
 BLM  
 Date  
 Stamp

Check here if this is a change of address.

5 Copperstone project - 37 claims - \$4,625

LINE NO.	AMC NUMBER	CLAIM/SITE NAME	COUNTY RECORDER DATA (If available)	TWP	RNG	SEC
1		<u>see attachment</u>				
2						
3						
4						
5						
6						
7						
8						
9						
10						

List additional claims on Form MCF114.

Bureau of Land Management  
 Arizona State Office  
[www.az.blm.gov](http://www.az.blm.gov)

No. of Claims: 37 x \$125 = 4625.00  
 Check No: 1202 Init. SB 8  
 Receipt No.: 1789533  
 For BLM Use Only

Form: MCF112  
 Revised July 2005

<u>Claim</u>	<u>AMC#</u>	<u>Recording Info</u>	<u>Township / Range / Section</u>	<u>Date Located</u>	<u>Acreage</u>
CSX#1	357550	Fee#2003-00299	T6N R20W Secs 27, 28	01/19/2003	160
CSX#2	364781	Fee#2005-01812	T6N R20W Secs 26, 35	01/15/2005	160
CSX#3	364782	Fee#2005-01813	T6N R20W Secs 26, 35	01/15/2005	160
CSX#4	364783	Fee#2005-01814	T6N R20W Secs 26, 35	01/15/2005	160
CSX#5	364784	Fee#2005-01815	T6N R20W Secs 26, 35	01/15/2005	160
CSX#6	357551	Fee#2003-00483	T6N R20W Secs 33, 34	1/26/2003	160
CSX#7	357552	Fee#2003-00484	T6N R20W Secs 33, 34 T5N R20W Secs 3, 4	1/26/2003	160
CSX#8	360432	Fee#2004-00225	T6N R20W Secs 26, 27 34	1/11/2004	160
CSX#9	360433	Fee#2004-00226	T5N R20W Secs 3, 4 T6N, R20W Sec 34	1/11/2004	160
CSX#10	360434	Fee#2004-00227	T5N R20W Sec 4	1/11/2004	160
CSX#11	364926	Fee#2005-00426	T6N R20W Sec 35 T5N R20W Secs 2, 3	01/15/2005	160
CSX#12	364927	Fee#2005-00427	T6N R20W Sec 35 T5N R20W Sec 2	01/15/2005	160
CSX#13	364928	Fee#2005-00428	T6N R20W Sec 36 T5N R20W Secs 1, 2	01/15/2005	160
CSX#14	364929	Fee#2005-00429	T6N, R20W Sec 36 T5NR20W Sec 1	01/15/2005	160
CSX#15	364930	Fee#2005-00430	T6N, R19W Sec 31 T5N R20W Sec 1 T5N R19W Sec 6	01/15/2005	160
CSX#16	364931	Fee#2005-00431	T6N R19W Sec 31 T5P R19W Sec 6	01/15/2005	160
CSX#17	364932	Fee#2005-00432	T6N, R20W Secs 25, 36	01/15/2005	160
CSX#18	364933	Fee#2005-00433	T6N R20W Secs 25, 36	01/15/2005	160
CSX#19	364934	Fee#2005-00434	T6N R20W Secs 25, 36	01/15/2005	160
CSX#20	364935	Fee#2005-00435	T6N R20W Secs 25, 36	01/15/2005	160
CSX#21	364936	Fee#2005-00436	T6N R19W, Secs 30, 31	01/15/2005	160
CSX#22	364937	Fee#2005-00437	T6N R19W, Secs 30, 31	01/15/2005	160
CSX#23	364938	Fee#2005-00438	T6N R19W, Secs 30, 31	01/15/2005	160
CSX#24	364939	Fee#2005-00439	T6N R19W, Secs 30, 31	01/15/2005	160
CSX#25	364940	Fee#2005-00440	T6N R20W Sec 26	01/15/2005	124.2
CSX#26	364941	Fee#2005-00441	T6N R20W Secs 24, 25	01/15/2005	112
CSX#27	364942	Fee#2005-00442	T6N R20W Secs 24, 25	01/15/2005	160
CSX#28	364943	Fee#2005-00443	T6N R20W Secs 24, 25	01/15/2005	160
CSX#29	364944	Fee#2005-00444	T6N R20W Secs 24, 25	01/15/2005	160
CSX#30	364945	Fee#2005-00445	T6N R19W Secs 19, 30	01/15/2005	160
CSX#31	364946	Fee#2005-00446	T6N R19W Secs 19/30	01/15/2005	160
CSX#32	364947	Fee#2005-00447	T6N R19W Secs 19, 30	01/15/2005	160
CSX#33	364948	Fee#2005-00448	T6N R19W Secs 19, 30	01/15/2005	160
CSX#34	364949	Fee#2005-00449	T6N R20W Sec 24	01/15/2005	160
CSX#35	364950	Fee#2005-00450	T6N R19W Sec 19	01/15/2005	160
CSX#36	364951	Fee#2005-00451	T6N R20W Secs 27, 34 T5N R20W Sec 3	01/15/2005	157.3
South Copperstone#1	368409	Fee#2005-06737	T6N R20W Sec 27	09/10/2005	

PHOENIX, ARIZONA

2008 AUG 12 A 1:31

RECEIVED  
B.L.M. AZ STATE OFFICE

**MAINTENANCE FEE PAYMENT**

Claimant Name: Searchlight Exploration, LLC  
 Address: 9212 Empire Rock St  
 City: Las Vegas State: NV Zip: 89143  
 Telephone: (702) 533-8372  
 E-mail address: searchlightwest@aol.com  
 Signature: Frederick C. Bauman  
Manager

RECEIVED  
 B.L.M. AZ STATE OFFICE  
 2008 AUG 12 A 1:31  
 PHOENIX, ARIZONA  
 BLM  
 Date  
 Stamp

Check here if this is a change of address.

Bonanza Project - 15 claims - \$1,875

LINE NO.	AMC NUMBER	CLAIM/SITE NAME	COUNTY RECORDER DATA (If available)	TWP	RNG	SEC
1		<u>See Attachment</u>				
2						
3						
4						
5						
6						
7						
8						
9						
10						

List additional claims on Form MCF114.

Bureau of Land Management  
 Arizona State Office  
[www.az.blm.gov](http://www.az.blm.gov)

No. of Claims: 15 x \$125 = 1875.00  
 Check No: 1202 Init. SP28  
 Receipt No.: 1759533  
 For BLM Use Only

Form: MCF112  
 Revised July 2005

Exhibit A  
 Bonanza Property  
 Owens Mining District  
 Mohave County, Arizona

<u>Claim</u>	<u>AMC#</u>	<u>Recording Info</u>	<u>Township / Range / Section</u>	<u>Date Located</u>	<u>Approx Acreage</u>
SMG#3	AMC362813	Bk5205 p162	T11N R14W Sec 23	9/1/2004	160
SMG#4	AMC362814	Bk5205 p165	T11N R14W Sec 24	9/1/2004	160
SMG#5	AMC362815	Bk5205 p168	T11N R14W Sec 23	9/1/2004	160
SMG#6	AMC362816	Bk5205 p171	T11N R14W Sec 24	9/1/2004	160
SMG#7	AMC362817	Bk5205 p174	T11N R14W Sec 23	9/1/2004	160
SMG#8	AMC362818	Bk5205 p177	T11N R14W Sec 24	9/1/2004	160
Bonanza #1	AMC364375	Bk5335 p957	T11N R14W Sec 24	12/04/2004	20
Bonanza #2	AMC364376	Bk5335 p959	T11N R14W Sec 24	12/04/2004	20
Bonanza #3	AMC364377	Bk5335 p961	T11N R14W Sec 24	12/04/2004	20
Little Kimble #1	AMC364378	Bk5335 p963	T11N R14W Secs 22, 23	12/04/2004	20

Big Kimble / McGuffie Property  
 Owens Mining District  
 Mohave County, Arizona

<u>Claim</u>	<u>AMC#</u>	<u>Recording Info</u>	<u>Township / Range / Section</u>	<u>Date Located</u>	<u>Approx Acreage</u>
SMG#9	AMC362819	Bk5205 p180	T11N R14W Secs 26, 27, 34	9/5/2004	160
SMG#10	AMC362820	Bk5205 p183	T11N R14W Secs 26, 27	9/5/2004	160
McGuffie #1	AMC364379	Bk5335 p965	T11N R14W Sec 26	12/04/2004	20
McGuffie #2	AMC364380	Bk5335 p967	T11N R14W Secs 26, 35	12/04/2004	20
Big Kimble #1	AMC364381	Bk5335 p969	T11N R14W Secs 27, 34	12/04/2004	20

RECEIVED  
 B.L.M. AZ STATE OFFICE  
 2008 AUG 12 A 7: 32  
 PHOENIX, ARIZONA

**MAINTENANCE FEE PAYMENT**

Claimant Name: Searchlight Exploration, LLC  
 Address: 9212 Empire Rock St  
 City: Las Vegas State: NV Zip: 89143  
 Telephone: (702)533-8372  
 E-mail address: searchlightwest@aol.com  
 Signature: Frederick C Bauman

RECEIVED  
 B.L.M. AZ STATE OFFICE  
 2008 AUG 12 A 7:32  
 PHOENIX, ARIZONA

BLM  
Date  
Stamp

Check here if this is a change of address.  
Clara Project - 23 claims - \$2,875

LINE NO.	AMC NUMBER	CLAIM/SITE NAME	COUNTY RECORDER DATA (If available)	TWP	RNG	SEC
1	see attachment					
2						
3						
4						
5						
6						
7						
8						
9						
10						

List additional claims on Form MCF114.

Bureau of Land Management  
 Arizona State Office  
[www.az.blm.gov](http://www.az.blm.gov)

No. of Claims: 23 x \$125 = 2875.00  
 Check No: 1202 Init. SPB  
 Receipt No.: 1791533  
 For BLM Use Only

Form: MCF112  
 Revised July 2005

Exhibit A  
 Clara Moro Property  
 Santa Maria Mining District  
 La Paz County, Arizona

<u>Claim</u>	<u>AMC#</u>	<u>Recording Info</u>	<u>Township / Range / Section</u>	<u>Date Located</u>	<u>Approx Acreage</u>
Clara #1	364246	Fee#2004-05776	T10N, R15W Sec 35	11/13/2004	160
Clara #2	364247	Fee#2004-05777	T10N, R15W Sec 35	11/13/2004	160
Clara #3	364248	Fee#2004-05778	T9N, R15W Sec 3	11/13/2004	160
Clara #4	364249	Fee#2004-05779	T9N, R15W Sec 3	11/13/2004	160
Clara #5	364250	Fee#2004-05780	T9N, R15W Sec 3	11/13/2004	160
Clara #6	364251	Fee#2004-05781	T10N, R15W Sec 35	11/13/2004	160
Clara#7	381973	Fee 2007-00507	9N 15W Sec 3	1/23/2007	160
Clara#8	381974	Fee 2007-00508	9N 15W Sec 4	1/23/2007	160
Clara#9	381975	Fee 2007-00509	9N 15W Sec 9	1/23/2007	160
Clara#10	381976	Fee 2007-00510	9N 15W Sec 10	1/23/2007	160
Clara#11	390899	2008-01559	9N 15W Sec 10	3/16/2008	160
Nellie	364254	Fee#2004-05782	T10N R15W Sec 35	11/13/2004	20
Rodgers	364255	Fee#2004-05783	T10N R15W Sec 35	11/13/2004	20
Klapetsky	364256	Fee#2004-05784	T10N R15W Sec 35	11/13/2004	20
Hazel	364257	Fee#2004-05785	T10N R15W Sec 35	11/13/2004	20
Wilson	364258	Fee#2004-05786	T10N R15W Sec 35	11/13/2004	20
Josephine	364259	Fee#2004-05787	T10N R15W Sec 35	11/13/2004	16
MM#36	366290	Fee#2005-03763	T9N R15W Sec 3	6/11/2005	20
MM#38	366291	Fee#2005-03764	T9N R15W Sec 3	6/11/2005	20
MM#40	366292	Fee#2005-03765	T9N R15W Sec 3	6/11/2005	20
MM#57	366293	Fee#2005-03766	T9N R15W Sec 3	6/11/2005	20
MM#59	366294	Fee#2005-03767	T9N R15W Sec 3	6/11/2005	20
MM#61	366295	Fee#2005-03768	T9N R15W Sec 3	6/11/2005	20

PHOENIX, ARIZONA

2008 AUG 12 A 7:32

RECEIVED  
 B.L.M. AZ STATE OFFICE

FREDERICK C. BAUMAN  
9212 Empire Rock Street  
Las Vegas, NV 89143  
(702) 533-8372  
[searchlightwest@aol.com](mailto:searchlightwest@aol.com)

August 6, 2008

BLM  
Arizona State Office  
One N. Central Ave., Suite 800  
Phoenix, AZ 85004


Re; 2009 Mining Claim Maintenance Fee

Ladies and Gentlemen:

Enclosed is a check for \$7,000 in payment of the 2009 claim maintenance fees for the following projects:

Jerome - 27 claims	\$3,375
Copper Mtn - 29 claims	3,625
TOTAL	<u>\$7,000</u>

Sincerely yours,

  
Frederick C Bauman

RECEIVED  
B.L.M. AZ STATE OFFICE  
2008 AUG 12 A 7:32  
PHOENIX, ARIZONA

**MAINTENANCE FEE PAYMENT**

Claimant Name: Middle Verde Development Co., LLC  
 Address: 9212 Empire Rock St  
 City: Las Vegas State: NV Zip: 89143  
 Telephone: (702) 533-8372  
 E-mail address: searchlightwest@aol.com  
 Signature: Frederick L Bauman

BLM  
Date  
Stamp

PHOENIX, ARIZONA

2008 AUG 12 A 1:32

RECEIVED  
B.L.M. AZ STATE OFFICE

Check here if this is a change of address.  
Jerome Project - 27 claims - \$3,375

LINE NO.	AMC NUMBER	CLAIM/SITE NAME	COUNTY RECORDER DATA (If available)	TWP	RNG	SEC
1		<u>see attachment</u>				
2						
3						
4						
5						
6						
7						
8						
9						
10						

List additional claims on Form MCF114.

Bureau of Land Management  
 Arizona State Office  
[www.az.blm.gov](http://www.az.blm.gov)

No. of Claims: 27 x \$125 = 3375.00  
 Check No: 1203 Init. SB8  
 Receipt No.: 1759533  
 For BLM Use Only

Form: MCF112  
 Revised July 2005



Exhibit " 1"  
Jerome Project  
Verde Mining District  
Yavapai County, Arizona

*Silver Spring Claim Block*

Jerome Portland	364683	Bk 4236 pg 102	T15N R2 ½ E Sec 12	2/13/2005	20
JP#1	364629	Bk 4236 pg 113	T15N R2E Sec 12	2/13/2005	139.4
			T15N R 2 ½ E Sec 12		
JP#2	364630	Bk 4236 pg 112	T15N R2 ½ E Sec 12	2/13/2005	160
JP#3	364631	Bk 4236 pg 111	T15N R2 ½ E Sec 12	2/13/2005	135
JP#4	364632	Bk 4236 pg 110	T15N R2 ½ E Sec 1	2/13/2005	160
			T15N R3E Secs 7, 18		
JP#5	364633	Bk 4236 pg 109	T15N R3E Secs 18, 19	2/13/2005	160
JP#6	364634	Bk 4236 pg 108	T15N R2E Sec 13	2/13/2005	160
			T15N R 2 ½ E Sec 13.		

*Copper Chief (West) Claim Block*

Frances H	364682	Bk 4236 pg 96	T 15 N R2 ½ E Sec 1	2/13/2005	18
Jessie Marion	364684	Bk 4236 pg 99	T15N R2E Sec 1	2/13/2005	20
Lavinia	364685	Bk 4236 pg 97	T15N R2E Sec 1	2/13/2005	17
			T15N R2 ½ E Sec 1		
Prince	364686	Bk 4236 pg 100	T15N R2E Sec 1	2/13/2005	20
			T15N R2 ½ E Sec 1		
Viola	364687	Bk 4236 pg 98	T15N R2E Sec 1	2/13/2005	20
CCW#1	364627	Bk 4236 pg 114	T15N R2E Sec 1	2/13/2005	160
CCW#2	364628	Bk 4236 pg 101	T15N R2E Sec 12	2/13/2005	160

*Red Flat Claim Block*

HC#1	364323	Bk 4212 pg 280	T17N R2E Sec 29	12/03/2004	160
HC#2	364324	Bk 4212 pg 281	T17N R2E Sec 28	12/03/2004	160
HC#3	364525	Bk 4212 pg 282	T17N R2E Sec 29	12/03/2004	160
HC#4	364326	Bk 4212 pg 283	T17N R2E Sec 28	12/03/2004	160
HC#5	364327	Bk 4212 pg 284	T17N R2E Sec 28	12/03/2004	160
HC#6	364328	Bk 4212 pg 285	T17N R2E Sec 32	12/03/2004	160
HC#7	364329	Bk 4212 pg 286	T17N R2E Sec 33	12/03/2004	160
HC#8	364330	Bk 4212 pg 287	T17N R2E Sec 33	12/03/2004	160

*Copper Canyon Claim Block*

WAC#1	360999	Bk 4121 pg 534	T13N, R4E Sec 10	2/16/2004	160
WAC#2	361000	Bk 4121 pg 535	T13N, R4E Sec 11	2/16/2004	160
WAC#3	361001	Bk 4121 pg 536	T13N, R4E Sec 10	2/16/2004	160

*United States Mine*

USM#1	391265	Book 4589 Pg 175	18N 1E Sec 27, 28	4/13/2008	160
United States	391266	Book 4589 Pg 176	18N 1E Sec 27, 28	4/13/2008	20

RECEIVED  
 B.L.M. AZ STATE OFFICE  
 2008 AUG 12 A 7 32  
 PHOENIX, ARIZONA

**MAINTENANCE FEE PAYMENT**

Claimant Name: Searchlight Exploration, LLC  
 Address: 9212 Empire Rock St  
 City: Las Vegas State: NV Zip: 89143  
 Telephone: (702)533-8372  
 E-mail address: Searchlightwest@aol.com  
 Signature: Judith C Bauman

RECEIVED  
 B.L.M. AZ STATE OFFICE  
 2008 AUG 12 A 7:32  
 PHOENIX, ARIZONA  
 BLM  
 Date  
 Stamp

Check here if this is a change of address.  
Copper Mountain Project - 29 claims - \$3,625

LINE NO.	AMC NUMBER	CLAIM/SITE NAME	COUNTY RECORDER DATA (If available)	TWP	RNG	SEC
1	<u>see attachment</u>					
2						
3						
4						
5						
6						
7						
8						
9						
10						

List additional claims on Form MCF114.

Bureau of Land Management  
 Arizona State Office  
[www.az.blm.gov](http://www.az.blm.gov)

No. of Claims: 29 x \$125 = 3625  
 Check No: 1203 Init. SPB  
 Receipt No.: 1759533  
 For BLM Use Only

Form: MCF112  
 Revised July 2005

AMC 360996  
 JCB

Exhibit A  
 Copper Mountain Property  
 Agua Fria Mining District  
 Yavapai County, Arizona

Claim	AMC#	Recording Info	Township / Range / Section	Date Located	Approx Acreage
AF#1	AMC360628	Bk 4113 p 108	T12N R2E Sec 6	1/19/2004	146.56
AV#1	AMC360759	Bk 4121 p 524	T12N R2E Sec 7	2/16/2004	150.95
AV#2	AMC360760	Bk 4121 P 525	T12N R2E Sec 7	2/16/2004	158.12
AV#3	AMC360761	Bk 4121 p 526	T12N R2E Sec 6, 7	2/16/2004	152.83
AV#4	AMC360862	Bk 4121 p 527	T12N R2E Sec 18	2/16/2004	142.35
AV#5	AMC360863	Bk 4121 p 528	T12N R2E Sec 17, 18, 19, 20	2/16/2004	159.79
AV#6	AMC360864	Bk 4121 p 529	T12N R2E Sec 19, 30	2/16/2004	159.28
AV#7	AMC360991	Bk 4121 p 530	T12N R2E Sec 17, 20	2/16/2004	158.5
AV#8	AMC360992	Bk 4121 p 531	T12N R2E Sec 20	2/16/2004	159.61
AV#9	AMC360993	Bk 4121 p 532	T12N R2E Sec 20	2/16/2004	160
AV#10	AMC360994	Bk 4121 p 533	T12N R2E Sec 20	2/16/2004	160
AV#11	AMC360995	Bk 4134 p 916	T12N R2E Sec 19	3/21/2004	160
AV#12	AMC360996	Bk 4134 p 917	T12N R2E Sec 25, 30	3/21/2004	160
AV#13	AMC360997	Bk 4134 p 918	T12N R2E Sec 30	3/21/2004	160
AV#14	AMC360998	Bk 4134 p 919	T12N R2E Sec 30	3/21/2004	158
Big Bug	AMC363464	Bk 4202 p 693	T12N R2E Sec 7	10/23/2004	20
Old Minor	AMC363469	Bk 4202 p 695	T12N R2E Secs 17, 20	10/23/2004	20
Copper Hill #1	AMC363465	Bk 4202 p 696	T12N R2E Sec 19	10/23/2004	20
Copper Hill #2	AMC363466	Bk 4202 p 697	T12N R2E Sec 19	10/23/2004	20
Copper Hill #3	AMC363467	Bk 4202 p 698	T12N R2E Sec 20	10/23/2004	20
Hack#1	AMC363468	Bk 4202 p 694	T12N R2E Sec 7	10/23/2004	20
Pocahontas	AMC371359	Bk 4371 Pg 150	T12N R2E Sec 30	2/19/2006	20
Pocahontas No.2	AMC371360	Bk 4371 Pg 151	T12N R2E Sec 30, 31	2/19/2006	20
Copper Mountain No.1	AMC371356	Bk 4371 Pg 152	T12N R2E Sec 30	2/19/2006	20
Copper Mountain No.2	AMC371357	Bk 4371 Pg 153	T12N R2E Sec 30	2/19/2006	20
Copper Bell	AMC371353	Bk 4371 Pg 154	T12N R2E Sec 19, 30	2/19/2006	20
Copper Queen	AMC371358	Bk 4371 Pg 155	T12N R2E Sec 19	2/19/2006	20
Copper Dome No.1	AMC371354	Bk 4371 Pg 156	T12N R2E Sec 19	2/19/2006	20
Copper Dome No.2	AMC371355	Bk 4371 Pg 157	T12N R2E Sec 19	2/19/2006	20

RECEIVED  
 B.L.M. AZ STATE OFFICE  
 2008 AUG 12 A 7:32  
 PHOENIX, ARIZONA

FREDERICK C. BAUMAN  
9212 Empire Rock Street  
Las Vegas, NV 89143  
(702) 533-8372  
[searchlightwest@aol.com](mailto:searchlightwest@aol.com)

August 6, 2008

BLM  
Arizona State Office  
One N. Central Ave., Suite 800  
Phoenix, AZ 85004

Re; 2009 Mining Claim Maintenance Fee

Ladies and Gentlemen:

Enclosed is a check for \$3,125 in payment of the 2009 claim maintenance fees for the following projects:

American Molygold – 25 claims      \$3,125

Sincerely yours,



Frederick C Bauman

RECEIVED  
B.L.M. AZ STATE OFFICE  
2008 AUG 12 A 11:32  
PHOENIX, ARIZONA

**MAINTENANCE FEE PAYMENT**

Claimant Name: Middle Verde Development Co., LLC  
 Address: 9212 Empire Rock St  
 City: Las Vegas State: NV Zip: 89143  
 Telephone: (702) 533-8372  
 E-mail address: searchlightwest@aol.com  
 Signature: Frederick C Bauman

BLM  
Date  
Stamp

2008 AUG 12 A 7:32

PHOENIX, ARIZONA

RECEIVED  
B.L.M. AZ STATE OFFICE

Check here if this is a change of address.

American Molybdenum Project - 25 claims - \$3,125

LINE NO.	AMC NUMBER	CLAIM/SITE NAME	COUNTY RECORDER DATA (If available)	TWP	RNG	SEC
1	<u>see attachment</u>					
2						
3						
4						
5						
6						
7						
8						
9						
10						

List additional claims on Form MCF114.

Bureau of Land Management  
 Arizona State Office  
[www.az.blm.gov](http://www.az.blm.gov)

No. of Claims: 25 x \$125 = 3125  
 Check No: 1204 Init. SPB  
 Receipt No.: 1759533  
 For BLM Use Only

Form: MCF112  
 Revised July 2005

Exhibit "A"  
 American Molygold Property  
 Cherry Creek Mining District  
 Yavapai County, Arizona

<u>Claim</u>	<u>AMC#</u>	<u>Recording Info</u>	<u>Township / Range / Section</u>	<u>Date</u>	<u>Approx</u>
<u>Located</u>	<u>Acreage</u>				
Big Chief	364347	Bk 4212 pg 290	T14N R3E Secs 21, 28	11/26/2004	20
Gold Leaf	364348	Bk 4212 pg 291	T14N R3E Sec 28	11/26/2004	20
Logan	364349	Bk 4212 pg 292	T14N R3E Sec 28	11/26/2004	20
Blue Monster	364502	Bk 4218 pg 722	T14N R3E Secs 14, 15	12/17/2004	20
Gold Eagle #1	364504	Bk 4218 pg 723	T14N R3E Sec 15	12/17/2004	20
Gold Eagle #2	364505	Bk 4218 pg 724	T14N R3E Sec 15	12/17/2004	20
Pfau	364507	Bk 4218 pg 721	T14N R3E Sec 11	12/17/2004	20
Cherry King	364503	Bk 4218 pg 726	T14N R3E Sec 9	12/17/2004	20
Hillside	364506	Bk 4218 pg 725	T14N R3E Sec 9	12/17/2004	20
Monarch #1	364350	Bk 4218 pg 717	T14N R3E Sec 3	11/26/2004	20
Monarch #2	364351	Bk 4218 pg 718	T14N R3E Sec 3	11/26/2004	20
Monarch #3	364353	Bk 4218 pg 719	T14N R3E Secs 3,10	11/26/2004	20
Monarch #4	364352	Bk 4218 pg 720	T14N R3E Secs 3, 4	11/26/2004	20
CG#1	364483	Bk 4218 pg 728	T14N R3E Secs 10, 15, 16	12/17/2004	160
CG#2	364484	Bk 4218 pg 730	T14N R3E Sec 15	12/17/2004	152
CG#3	364485	Bk 4218 pg 731	T14N R3E Secs 10, 11, 14, 15	12/17/2004	160
CG#4	364331	Bk 4218 pg 729	T14N R3E Secs 3, 10	11/26/2004	160
CG#5	364332	Bk 4212 pg 288	T14N R3E Secs 21, 28	11/26/2004	160
CG#6	364333	Bk 4212 pg 289	T14N R3E Secs 22, 27	11/26/2004	160
CG#7	364486	Bk 4218 pg 727	T14N R3E Secs 11, 14	12/17/2004	160
CG#8	364611	Bk 4236 pg 103	T14N R3E Secs 16, 21	2/13/2005	160
CG#9	364612	Bk 4236 pg 104	T14N R3E Secs 16, 21	2/13/2005	160
CG#10	364613	Bk 4236 pg 105	T14N R3E Secs 3, 10, 15	2/13/2005	157
CG#11	364614	Bk 4236 pg 106	T14N R3E Secs 3, 10	2/13/2005	159.6
CG#12	364615	Bk 4236 pg 107	T14N R3E Secs 10, 15	2/13/2005	155.6

RECEIVED  
 B.L.M. AZ STATE OFFICE  
 2008 AUG 12 A 7:33  
 PHOENIX, ARIZONA

**United States Department of the Interior**

**Bureau of Land Management**  
 BUSINESS & SUPPORT SVCS DIV  
 ONE N CENTRAL AVE SUITE 800  
 PHOENIX, AZ 85004 -4427  
 Phone: (602) 417-9200

Receipt

No: 1759533

<b>Transaction #:</b> 1817023	
<b>Date of Transaction:</b> 08/12/2008	
<b>CUSTOMER:</b>	FREDERICK C BAUMAN 9212 EMPIRE ROCK ST LAS VEGAS, NV 89143

LINE #	QTY	DESCRIPTION	REMARKS	UNIT PRICE	TOTAL
1	10.00	LOCATABLE MINERALS / MINING CLAIMS-NOT NEW-UNADJUD, ONE AUTH NO. ONLY / MINING CLAIM MONEY RECEIVED (455) <b>CASES:</b> AMC350565/\$2375.00, AMC367211/\$1375.00, AMC393053/\$2750.00, AMC357050/\$3250.00, AMC357550/\$4625.00, AMC362813/\$1875.00, AMC364246/\$2875.00, AMC364683/\$3375.00, AMC360628/\$3625.00, AMC364347/\$3125.00	MAINT 2009	- n/a -	29250.00
<b>TOTAL:</b>					<b>\$29,250.00</b>

PAYMENT INFORMATION					
1	AMOUNT:	\$12,625.00	POSTMARKED:	8/7/08 0:00	
	TYPE:	CHECK	RECEIVED:	08/12/2008	
	CHECK NO:	1202			
	NAME:	SEARCHLIGHT EXPLORATION LLC 9212 EMPIRE ROCK ST LAS VEGAS NV 89143			
2	AMOUNT:	\$7,000.00	POSTMARKED:	8/7/08 0:00	
	TYPE:	CHECK	RECEIVED:	08/12/2008	
	CHECK NO:	1203			
	NAME:	SEARCHLIGHT EXPLORATION LLC 9212 EMPIRE ROCK ST LAS VEGAS NV 89143			
3	AMOUNT:	\$6,500.00	POSTMARKED:	8/7/08 0:00	
	TYPE:	CHECK	RECEIVED:	08/12/2008	
	CHECK NO:	1200			
	NAME:	SEARCHLIGHT EXPLORATION LLC 9212 EMPIRE ROCK ST LAS VEGAS NV 89143			

4	AMOUNT:	\$3,125.00	POSTMARKED:	8/7/08 0:00
	TYPE:	CHECK	RECEIVED:	08/12/2008
	CHECK NO:	1204		
	NAME:	SEARCHLIGHT EXPLORATION LLC 9212 EMPIRE ROCK ST LAS VEGAS NV 89143		

REMARKS

This receipt was generated by the automated BLM Collections and Billing System and is a paper representation of a portion of the official electronic record contained therein.



LEAD FILE #

AMC350564

AMC355248

AMC355355

AMC355607

AMC355838

AMC356410

AMC356667

AMC356928

AMC357050

AMC357192

AMC357865

AMC357922

AMC360022

AMC360061

AMC360428

AMC360589

AMC360628

AMC360759

AMC360862

AMC360991

AMC360995

AMC361076

AMC361420

AMC361514

AMC362656

AMC362672

AMC362811

AMC363464

AMC364364

AMC367211

AMC371353

**FREDERICK C. BAUMAN**

**Attorney at Law**

9212 Empire Rock Street

Las Vegas, NV 89143

(702) 396-5292

Also licensed to practice law in CA, NJ, NY, NV, PA and TX

United States Department of the Interior  
Bureau of Land Management  
Arizona State Office  
One N Central Ave, Suite 800  
Phoenix, AZ 85004  
Attn: Mining Claims

Re: Renewal of Mining Claims

Ladies and Gentlemen:

Enclosed is a check for \$21,625 and Maintenance Fee Payment Forms for 173 unpatented mining claims for the 2008 assessment year, as follows:

Mockingbird	19 claims	\$ 2,375
Bouse	26 claims	3,250
Oatman	37 claims	4,625
Treasure King	10 claims	1,250
Copper Mountain	29 claims	3,625
Yaba	5 claims	625
Bonanza	36 claims	4,500
Ambassador	11 claims	1,375
	Total	\$21,625

Sincerely yours,

Frederick C Bauman

May 10, 2007

**ENTERED INTO COMPUTER**

MAY 23 2007 PB

**VERIFIED**

MAY 24 2007 PB

PHOENIX, ARIZONA

2007 MAY 15 A 8:58

RECEIVED  
B.L.M. AZ STATE OFFICE

**Message:**

173 ROWS RETRIEVED

VERIFIED PB  
MAY 24 2007

**CBS Export Results Report**

Include Resolved Records

**Record Status**

- Error Records (E/M/I)
- Accepted Records (A/W)
- "On Hold" Records (H)
- All Records (for s/n or receipt nr)
- Exported, No Results From CBS
- New (not yet exported)

**Search Criteria**

Enter export Date (mm/dd/yyyy)

Serial Number match (optional)

Receipt Nr (optional)

Export Nr (exclusive)

LR2000 User (defaults to login)

**Responsible Area (Errors Only)**

- User (U,X)
- Programmer (P,X)
- All (U,P,X)

[User Guide](#)

	Resend?	Export Nr	A/D	Serial Nr	Multi	Code	\$ Amount	Remarks	Receipt Nr	LR2000 User	#Msg	Resolved?	OK	Stat
1	<input type="checkbox"/>	1250093	A	AMC367211			582 125.00	2008	1492004	P5BROWN	1	<input type="checkbox"/>		A

**MAINTENANCE FEE PAYMENT**

Claimant Name: Searchlight Exploration LLC  
 Address: 9212 Empire Rock St  
 City: Las Vegas State: NV Zip: 89143  
 Telephone: (702) 396-5292  
 E-mail address: \_\_\_\_\_  
 Signature: [Signature]  
*manager*

RECEIVED  
 B.L.M. AZ STATE OFFICE  
 PHOENIX, ARIZONA  
 2007 MAY 15 A 8:58  
 BLM  
 Date  
 Stamp

Check here if this is a change of address.

*Mockingbird Original claim Book - 19 claims - #2,375*

LINE NO.	AMC NUMBER	CLAIM/SITE NAME	COUNTY RECORDER DATA (If available)	TWP	RNG	SEC
1	<i>See Attachment</i>					
2						
3						
4						
5						
6						
7						
8						
9						
10						

List additional claims on Form MCF114.

No. of Claims: 19 x \$125 = 2375.00  
 Check No: 1335 Init. SPB  
 Receipt No.: 1492004  
 For BLM Use Only

Bureau of Land Management  
 Arizona State Office  
[www.az.blm.gov](http://www.az.blm.gov)

Form: MCF112  
 Revised July 2005

Exhibit A  
Mockingbird Project  
Weaver Mining District  
Mohave County, Arizona

Original Claim Block

<u>Claim</u>	<u>AMC#</u>	<u>Recording Info</u>	<u>Township / Range / Section</u>	<u>Date Located</u>	<u>Acreage</u>
Mockingbird#2	AMC350565	Bk 3155, p. 813 Amended Bk 4248, p. 337	T26N R21W Sec 22	9/4/1998 10/20/2002	20
Dandy#1	AMC350569	Bk 3155, p. 821 Amended Bk 4253, p. 385	T26N R21W Sec 27	9/4/1998 10/20/2002	20
Great West#1	AMC350573	Bk 3155, p. 829 Amended Bk 3155, p. 829	T26N R21W Sec 27	9/4/1998 10/20/2002	20
MP#1	AMC355248	Bk 3667, p. 236	T26N R21W Sec 15	1/22/2001	160
MP#2	AMC355249	Bk 3667, p. 238	T26N R21W Sec 14, 23	1/22/2001	160
MP#3	AMC355250	Bk 3667, p. 240	T26N R21W Sec 22	1/22/2001	156
MP#4	AMC355251	Bk 3667, p. 242	T26N R21W Sec 22	1/22/2001	160
MP#5	AMC355252	Bk 3667, p. 244	T26N R21W Sec 22	1/22/2001	160
MP#6	AMC355253	Bk 3667, p. 246	T26N R21W Sec 23	1/22/2001	160
MP#7	AMC355254	Bk 3667, p. 248	T26N R21W Sec 28	1/22/2001	160
MP#8	AMC355255	Bk 3667, p. 250	T26N R21W Sec 27	1/22/2001	160
MP#9	AMC355256	Bk 3667, p. 252	T26N R21W Sec 27	1/22/2001	160
MP#10	AMC355257	Bk 3667, p. 254	T26N R21W Sec 26	1/22/2001	160
MP#11	AMC355258	Bk 3667, p. 256	T26N R21W Sec 26	1/22/2001	160
MP#12	AMC355259	Bk 3667, p. 258	T26N R21W Sec 26	1/22/2001	160
MP#13	AMC355607	Bk 3807, p. 537	T26N R21W Sec 14, 15	7/14/2001	160
MP#14	AMC355355	Bk 3697, p. 828	T26N R21W Sec 35	3/10/2001	160
MP#15	AMC355608	Bk 3807, p. 539	T26N R21W Sec 22	7/14/2001	144
MP#16	AMC355609	Bk 3807, p. 541	T26N R21W Sec 27	7/14/2001	120

**ENTERED INTO COMPUTER**

RECEIVED  
B.L.M. AZ STATE OFFICE  
2001 MAY 15 A 8:58  
PHOENIX, ARIZONA

**MAINTENANCE FEE PAYMENT**

Claimant Name: Searchlight Exploration, LLC  
 Address: 9212 Empire Rock St  
 City: Las Vegas State: NV Zip: 89143  
 Telephone: (702) 396-5292  
 E-mail address: \_\_\_\_\_  
 Signature: Frederick C Bauman  
*Manager*

RECEIVED  
 BLM, AZ STATE OFFICE  
 2001 MAY 15 A 8:58  
 PHOENIX, ARIZONA  
 BLM  
 Date  
 Stamp

Check here if this is a change of address.  
Bouse Project - 26 claims - \$3,250

LINE NO.	AMC NUMBER	CLAIM/SITE NAME	COUNTY RECORDER DATA (If available)	TWP	RNG	SEC
1		<u>See Attachment</u>				
2						
3						
4						
5						
6						
7						
8						
9						
10						

List additional claims on Form MCF114.

Bureau of Land Management  
 Arizona State Office  
[www.az.blm.gov](http://www.az.blm.gov)

No. of Claims: 26 x \$125 = 3250.00  
 Check No: 1335 Init. SPB  
 Receipt No.: 1492007  
 For BLM Use Only

Form: MCF112  
 Revised July 2005

Exhibit A  
Bouse Project  
Northern Plomosa Mining District  
La Paz County, Arizona  
Original Claim Block

<u>Claim</u>	<u>AMC#</u>	<u>Recording Info</u>	<u>Township / Range / Section</u>	<u>Date Located</u>	<u>Approx Acreage</u>
LBA#1	AMC357050	Fee#2002-06015	T7N R17W Sec 7, 8	12/11/2002	160
	Amended	Fee#2004-00743		1/31/2004	
LBA#2	AMC357051	Fee#2002-06016	T7N R17W Sec 7	12/11/2002	157.2
LBA#3	AMC357052	Fee#2002-06067	T7N R17W Sec 7	12/15/2002	149.6
	Amended	Fee#2004-00744		1/31/2004	
LBA#4	AMC357053	Fee#2002-06068	T7N R18W Sec 12	12/15/2002	154
	Amended	Fee#2004-00745		1/31/2004	
LBA#5	AMC357195	Fee#2003-0016	T7N R18W Sec 12, 13	12/29/2002	159.8
	Amended	Fee#2004-00746		1/31/2004	
LBA#6	AMC357196	Fee#2003-0017	T7N R18W Sec 12	12/29/2002	160
LBA#7	AMC357197	Fee#2003-0018	T7N R18W Sec 12	12/29/2002	156.2
LBA#8	AMC360589	Fee#2004-00224	T7N R17W Sec 5, 6	1/1/2004	160
LBA#9	AMC360590	Fee#2004-00509	T7N R17W Sec 7, 8	1/24/2004	160
LBA#10	AMC360591	Fee#2004-00510	T7N R17W Sec 8	1/24/2004	160
LBA#11	AMC360592	Fee#2004-00511	T7N R17W Secs 8, 17, 18	1/24/2004	160
LBA#12	AMC360593	Fee#2004-00512	T7N R17W Secs 7, 18	1/24/2004	160

Lode Claims located September 2004

<u>Claim</u>	<u>AMC#</u>	<u>Recording Info</u>	<u>Township / Range / Section</u>	<u>Date Located</u>	<u>Approx Acreage</u>
Little Butte #1	AMC362656	Fee2004-04670	T7N R17W Secs 5,6,7,8	9/3/2004	20
Little Butte #2	AMC362657	Fee2004-04671	T7N R17W Secs 6,7,8	9/3/2004	20
Little Butte #3	AMC362658	Fee2004-04672	T7N R17W Secs 7, 8	9/3/2004	20
Little Butte #4	AMC362659	Fee2004-04673	T7N R17W Secs 5, 6, 8	9/3/2004	20
Little Butte #5	AMC362660	Fee2004-04674	T7N R17W Secs 6, 7	9/3/2004	20
Arrastre #1	AMC362661	Fee2994-04675	T7N R17W Secs 7, 8	9/3/2004	20
Arrastre #2	AMC362662	Fee2004-04676	T7N R17W Secs 7, 8	9/3/2004	20
Arrastre #3	AMC362663	Fee2004-04677	T7N R17W Sec 7	9/3/2004	20
Airstrip #1	AMC362664	Fee2004-04678	T7N R17W Sec 8	9/3/2004	20
Airstrip #2	AMC362665	Fee2004-04679	T7N R17W Sec 8	9/3/2004	20
Flat Fault #1	AMC362666	Fee2004-04680	T7N R17W Sec 7	9/3/2004	20
Flat Fault #2	AMC362667	Fee2004-04681	T7N R17W Sec 7	9/3/2004	20
Flat Fault #3	AMC362668	Fee2004-04682	T7N R17W Sec 7	9/3/2004	20
Flat Fault #4	AMC362669	Fee2004-04683	T7N R17W Sec 7	9/3/2004	20

**ENTERED INTO COMPUTER**

RECEIVED  
B.L.M. AZ STATE OFFICE  
2001 MAY 15 A 8:50  
PHOENIX, ARIZONA

**MAINTENANCE FEE PAYMENT**

Claimant Name: Searchlight Explorations, LLC  
 Address: 9212 Empire Rock St  
 City: Las Vegas State: NV Zip: 89143  
 Telephone: (702) 396-5292  
 E-mail address: \_\_\_\_\_  
 Signature: Fredrick C Bauman  
*manager*

RECEIVED  
 B.L.M. AZ STATE OFFICE  
 PHOENIX, ARIZONA  
 2001 MAY 15 A 8:58  
 BLM  
 Date  
 Stamp

Check here if this is a change of address.  
Oatman Project - 37 claims - #4625

LINE NO.	AMC NUMBER	CLAIM/SITE NAME	COUNTY RECORDER DATA (If available)	TWP	RNG	SEC
1	<u>See Attachment</u>					
2						
3						
4						
5						
6						
7						
8						
9						
10						

List additional claims on Form MCF114.

Bureau of Land Management  
 Arizona State Office  
[www.az.blm.gov](http://www.az.blm.gov)

No. of Claims: 37 x \$125 = 4625  
 Check No: 1335 Init. SB  
 Receipt No.: 1492004  
 For BLM Use Only

Form: MCF112  
 Revised July 2005

This form is available from the Arizona Department of Mines and Mineral Resources and may be reproduced.

Oatman Project  
San Francisco Mining District  
Mohave County, Arizona

Central Claim Block

Big John Lode	AMC357922 Bk4480 Pg821	T19N R20W Secs 22,23	3/15/2003	20
BJ#1	AMC357923 Bk4480 Pg823	T19N R20W Secs22,23,24	3/15/2003	156.6
BJ#2	AMC357924 Bk4480 Pg826	T19N R20W Sec26	3/15/2003	157.5
BJ#3	AMC357925 Bk4480 Pg829	T19N R20W Sec 26	3/15/2003	160
Big John #4	AMC360061 Bk4813 Pg703	T19N R20W Sec 25	12/7/2003	120
Argo Lode	AMC360022 Bk 4807 Pg 100	T19N R20W Sec 24	12/7/2003	20
Big John #5	AMC360062 Bk 4813 Pg 706	T19N R20W Sec 24	12/7/2003	150
Big John #6	AMC360063 Bk4813 Pg709	T19N R20W Sec 25	12/7/2003	160

Southern Claim Block

Armil Lode	AMC360428 Bk4836 Pg672	T18N R20W Secs4,9	1/4/2004	20
GQ#1	AMC357926 Bk4480 Pg832	T18N R20W Secs 9, 10	3/15/2003	140
GQ#2	AMC360429 Bk4826 Pg672	T18N R20W Secs4,9	12/25/2003	160
GQ#3	AMC360430 Bk4826 Pg158	T18N R20W Secs10,15	12/25/2003	155
GQ#4	AMC360431 Bk4836 Pg674	T18N R20W Secs 4,5	1/4/2004	160
GQ#5	AMC361420 Bk4926 Pg309	T18N R20W Sec 4	3/6/2004	155
		T19N R20W Secs 32, 33		
Q#6	AMC361421 Bk4926 Pg312	T18N R20W Sec 4	3/6/2004	160
		T19N R20W Sec 33		
GQ#7	AMC361422 Bk4926 Pg315	T18N R20W Secs3, 4	3/6/2004	160
		T19N R20W Secs 33, 34		
GQ#8	AMC361423 Bk4926 Pg318	T18N R20W Sec 3	3/6/2004	159.37
		T19N R20W Sec 34		
GQ#9	AMC361424 Bk4926 Pg321	T18N R20W Sec 2	3/6/2004	155
		T19N R20W Sec 35		
GQ#10	AMC361514 Bk4926 Pg 324	T18N R20W Sec 4	3/6/2004	160
GQ#11	AMC361515 Bk4926 Pg327	T18N R20W Sec 3, 4	3/6/2004	160
GQ#12	AMC361516 Bk4926 Pg330	T18N R20W Secs 2,3	3/6/2004	160
GQ#13	AMC361517 Bk4926 Pg333	T18N R20W Secs 2,3	3/6/2004	160
GQ#14	AMC361518 Bk4926 Pg336	T18N R20W Secs 3,4	3/6/2004	160
GQ#15	AMC361076 Bk4926 Pg339	T18N R20W Secs3,4,9,10	3/6/2004	159
GQ#16	AMC361077 Bk4926 Pg342	T18N R20W Sec 10	3/6/2004	160
Lode claims:				
Lazy Boy	AMC362675 Bk5201 Pg555	T18N R20W Sec 2	9/3/2004	20
		T19N R20W Secs 34, 35		
Peerless	AMC362682 Bk5201 Pg557	T19N R20W Sec 34	9/3/2004	20
Paragon	AMC362681 Bk5201 Pg559	T18N R20W Sec 3	9/3/2004	20
United Oatman	AMC362683 Bk5201 Pg561	T18N R20W Sec 4	9/3/2004	20
		T19N R20W Sec 33		
Oatman Southern	AMC362680 Bk5201 Pg563	T18N R20W Sec 5	9/3/2004	20
Nellie May 1	AMC362676 Bk5201 Pg565	T18N R20W Secs 4, 5	9/3/2004	20
		T19N R20W Secs 32, 33		
Nellie May 14	AMC362677 Bk5201 Pg567	T18N R20W Sec 4	9/3/2004	20
Nellie May 20	AMC362678 Bk5201 Pg569	T18N R20W Secs 4, 9	9/3/2004	20
Nellie May 39	AMC362679 Bk5201 Pg571	T18N R20W Secs 3, 10	9/3/2004	16.3
Arataba #1	AMC362672 Bk5201 Pg573	T18N R20W Secs 9, 10	9/3/2004	20
Arataba #2	AMC362673 Bk5201 Pg575	T18N R20W Secs 10, 15	9/3/2004	20
Arataba #3	AMC362674 Bk5201 Pg577	T18N R20W Secs 10, 15	9/3/2004	20

RECEIVED  
 B.L.M. AZ STATE OFFICE  
 2001 MAY 15 A 8:51  
 PHOENIX, ARIZONA

**ENTERED INTO COMPUTER**



**MAINTENANCE FEE PAYMENT**

Claimant Name: Searchlight Exploration, LLC  
 Address: 922 Empire Rock St  
 City: Las Vegas State: NV Zip: 89143  
 Telephone: (702) 396-5292  
 E-mail address:  
 Signature: Robert C. Bayman  
*Manager*

RECEIVED  
 B.L.M. AZ STATE OFFICE  
 PHOENIX, ARIZONA  
 2007 MAY 15 A 8:57  
 BLM  
 Date  
 Stamp

Check here if this is a change of address.  
Treasure King Project - 10 claims @ 1250

LINE NO.	AMC NUMBER	CLAIM/SITE NAME	COUNTY RECORDER DATA (If available)	TWP	RNG	SEC
1		<u>See attachment</u>				
2						
3						
4						
5						
6						
7						
8						
9						
10						

List additional claims on Form MCF114.

Bureau of Land Management  
 Arizona State Office  
[www.az.blm.gov](http://www.az.blm.gov)

No. of Claims: 10 x \$125 = 1250.00  
 Check No: 1335 Init. SRB  
 Receipt No.: 1492004  
 For BLM Use Only

Form: MCF112  
 Revised July 2005

Exhibit A  
 Treasure King Property  
 Big Bug / Turkey Creek Mining Districts  
 Yavapai County, Arizona

<u>Claim</u>	<u>AMC#</u>	<u>Recording Info</u>	<u>Township / Range / Section</u>	<u>Date Located</u>	<u>Approx Acreage</u>
Treasure King Lode Claim	AMC356410	Bk 3928 p281	T11.5N R1E Sec 24	5/8/2002	20
TK#1	AMC356669	Bk 3957 p 462	T11.5N R1E Sec 24, 25	9/7/2002	160
TK#2	AMC356667	Bk 3957 p 463	T11.5N R1E Sec 25, 36	9/7/2002	160
TK#3	AMC356668	Bk 3957 p 464	T11.5N R1E Sec 36	9/7/2002	160
TK#4	AMC356930	Bk 3965 p 702	T11.5N R1E Sec 36	9/20/2002	160
Treasure King #2	AMC363470	Bk4202 p688	T11.5N R1E Secs 25, 36	10/23/2004	20
Treasure King #3	AMC363471	Bk4202 p689	T11.5N R1E Secs 25, 36	10/23/2004	20
Treasure King #4	AMC363472	Bk4202 p690	T11.5N R1E Secs 25, 36	10/23/2004	20
Treasure King #5	AMC363473	Bk4202 p691	T11.5N R1E Sec 36	10/23/2004	20
Treasure King #6	AMC363474	Bk4202 p692	T11.5N R1E Sec 36 T11N R1E Sec 1	10/23/2004	20

**ENTERED INTO COMPUTER**

RECEIVED  
 B.L.M. AZ STATE OFFICE  
 2001 MAY 15 A 8:51  
 PHOENIX, ARIZONA

**MAINTENANCE FEE PAYMENT**

Claimant Name: Searchlight Exploration LLC  
 Address: 9212 Empire Rock St  
 City: Las Vegas State: NV Zip: 89143  
 Telephone: (702) 396-5292  
 E-mail address: \_\_\_\_\_  
 Signature: Fredrick C. Bayman

BLM  
Date  
Stamp

2007 MAY 15 A 8:57  
PHOENIX, ARIZONA

RECEIVED

BLM, AZ STATE OFFICE

Check here if this is a change of address.

Copper Mountain Project - 29 claims \$3625

LINE NO.	AMC NUMBER	CLAIM/SITE NAME	COUNTY RECORDER DATA (If available)	TWP	RNG	SEC
1	<u>See Attachment</u>					
2						
3						
4						
5						
6						
7						
8						
9						
10						

List additional claims on Form MCF114.

Bureau of Land Management  
 Arizona State Office  
[www.az.blm.gov](http://www.az.blm.gov)

No. of Claims: 29 x \$125 = 3625.00  
 Check No: 1335 Init. SBZ  
 Receipt No.: 1492004  
 For BLM Use Only

Form: MCF112  
 Revised July 2005

Exhibit A  
Copper Mountain Property  
Agua Fria Mining District  
Yavapai County, Arizona

Claim	AMC#	Recording Info	Township / Range / Section	Date Located	Approx Acreage
AF#1	AMC360628	Bk 4113 p 108	T12N R2E Sec 6	1/19/2004	146.56
AV#1	AMC360759	Bk 4121 p 524	T12N R2E Sec 7	2/16/2004	150.95
AV#2	AMC360760	Bk 4121 P 525	T12N R2E Sec 7	2/16/2004	158.12
AV#3	AMC360761	Bk 4121 p 526	T12N R2E Sec 6, 7	2/16/2004	152.83
AV#4	AMC360862	Bk 4121 p 527	T12N R2E Sec 18	2/16/2004	142.35
AV#5	AMC360863	Bk 4121 p 528	T12N R2E Sec 17, 18, 19, 20	2/16/2004	159.79
AV#6	AMC360864	Bk 4121 p 529	T12N R2E Sec 19, 30	2/16/2004	159.28
AV#7	AMC360991	Bk 4121 p 530	T12N R2E Sec 17, 20	2/16/2004	158.5
AV#8	AMC360992	Bk 4121 p 531	T12N R2E Sec 20	2/16/2004	159.61
AV#9	AMC360993	Bk 4121 p 532	T12N R2E Sec 20	2/16/2004	160
AV#10	AMC360994	Bk 4121 p 533	T12N R2E Sec 20	2/16/2004	160
AV#11	AMC360995	Bk 4134 p 916	T12N R2E Sec 19	3/21/2004	160
AV#12	AMC360966 <sup>96</sup>	Bk 4134 p 917	T12N R2E Sec 25, 30	3/21/2004	160
AV#13	AMC360997	Bk 4134 p 918	T12N R2E Sec 30	3/21/2004	160
AV#14	AMC360998	Bk 4134 p 919	T12N R2E Sec 30	3/21/2004	158
Big Bug	AMC363464	Bk 4202 p 693	T12N R2E Sec 7	10/23/2004	20
Old Minor	AMC363469	Bk 4202 p 695	T12N R2E Secs 17, 20	10/23/2004	20
Copper Hill #1	AMC363465	Bk 4202 p 696	T12N R2E Sec 19	10/23/2004	20
Copper Hill #2	AMC363466	Bk 4202 p 697	T12N R2E Sec 19	10/23/2004	20
Copper Hill #3	AMC363467	Bk 4202 p 698	T12N R2E Sec 20	10/23/2004	20
Hack#1	AMC363468	Bk 4202 p 694	T12N R2E Sec 7	10/23/2004	20
Pocahontas	AMC371359	Bk 4371 Pg 150	T12N R2E Sec 30	2/19/2006	20
Pocahontas No.2	AMC371360	Bk 4371 Pg 151	T12N R2E Sec 30, 31	2/19/2006	20
Copper Mountain No.1	AMC371356	Bk 4371 Pg 152	T12N R2E Sec 30	2/19/2006	20
Copper Mountain No.2	AMC371357	Bk 4371 Pg 153	T12N R2E Sec 30	2/19/2006	20
Copper Bell	AMC371353	Bk 4371 Pg 154	T12N R2E Sec 19, 30	2/19/2006	20
Copper Queen	AMC371358	Bk 4371 Pg 155	T12N R2E Sec 19	2/19/2006	20
Copper Dome No.1	AMC371354	Bk 4371 Pg 156	T12N R2E Sec 19	2/19/2006	20
Copper Dome No.2	AMC371355	Bk 4371 Pg 157	T12N R2E Sec 19	2/19/2006	20

11:45 AM called again left a message to our Fax number. They might be able to send a corrected listing in, ?

5-24-07

ENTERED INTO COMPUTER

RECEIVED  
B.L.M. AZ STATE OFFICE  
2001 MAY 15 A 8:51  
PHOENIX, ARIZONA

**MAINTENANCE FEE PAYMENT**

Claimant Name: Searchlight Exploration, LLC  
 Address: 9212 Empire Rock St  
 City: Las Vegas State: NV Zip: 89143  
 Telephone: (702) 396-5292  
 E-mail address: \_\_\_\_\_  
 Signature: Frederick C. Bauman

RECEIVED  
 B.L.M. AZ STATE OFFICE  
 PHOENIX, ARIZONA  
 2007 MAY 15 A 8:57  
 BLM  
 Date  
 Stamp

Check here if this is a change of address.  
Yuba Project - 5 claims \$625

LINE NO.	AMC NUMBER	CLAIM/SITE NAME	COUNTY RECORDER DATA (If available)	TWP	RNG	SEC
1						
2						
3						
4						
5						
6						
7						
8						
9						
10						

List additional claims on Form MCF114.

Bureau of Land Management  
 Arizona State Office  
[www.az.blm.gov](http://www.az.blm.gov)

No. of Claims: 5 x \$125 = 625.00  
 Check No: 1335 Init. SBJ  
 Receipt No.: 1492004  
 For BLM Use Only

Form: MCF112  
 Revised July 2005

Exhibit A  
Yaba Property  
Yarber Wash Mining District  
Yavapai County, Arizona

<u>Claim</u>	<u>AMC#</u>	<u>Recording Info</u>	<u>Township / Range / Section</u>	<u>Date Located</u>	<u>Approx Acreage</u>
Monstro Verde 1	AMC356929	Bk 3965 p 701	T13N R2E Sec 33	9/20/2002	160
Monstro Verde 2	AMC357865	Bk 4012 p 537	T12N R2E Sec 3	3/17/2003	160
Monstro Verde 3	AMC357866	Bk 4012 p 538	T12N R2E Sec 2 T13N R2E Sec 34	3/17/2003	160
Yaba Gold Dot	AMC363476	Bk 4202 p 699	T12N R2E Sec 2 T13N R2E Sec 33	10/23/2004	20
Tri-Metals	AMC363475	Bk 4202 p 700	T12N R2E Secs 2, 3	10/23/2004	20

**ENTERED INTO COMPUTER**

RECEIVED  
B.L.M. AZ STATE OFFICE  
2007 MAY 15 A 8:57  
PHOENIX, ARIZONA

**MAINTENANCE FEE PAYMENT**

Claimant Name: Searchlight Exploration, LLC  
 Address: 9212 Empire Rock St  
 City: Las Vegas State: NV Zip: 89143  
 Telephone: (702) 396-5292  
 E-mail address:  
 Signature: Fredrick C. Bauman  
*manager*

RECEIVED  
 B.L.M. AZ STATE OFFICE  
 PHOENIX, ARIZONA  
 2001 MAY 15 A. 8:57  
 BLM  
 Date  
 Stamp

Check here if this is a change of address.

Bonanza Project - 36 claims - \$4,500

LINE NO.	AMC NUMBER	CLAIM/SITE NAME	COUNTY RECORDER DATA (If available)	TWP	RNG	SEC
1	<u>See Attachment</u>					
2						
3						
4						
5						
6						
7						
8						
9						
10						

List additional claims on Form MCF114.

Bureau of Land Management  
 Arizona State Office  
[www.az.blm.gov](http://www.az.blm.gov)

No. of Claims: 36 x \$125 = 4500.00  
 Check No: 1335 Init. SFB  
 Receipt No.: 1492004  
 For BLM Use Only

Form: MCF112  
 Revised July 2005

Exhibit A  
Bonanza Project  
Owens Mining District  
Mohave County, Arizona

Potts Mountain Property  
Owens Mining District  
Mohave County, Arizona

<u>Claim</u>	<u>AMC#</u>	<u>Recording Info</u>	<u>Township / Range / Section</u>	<u>Date Located</u>	<u>Approx Acreage</u>
LDP#1	AMC362825	Bk5205 p198	T12N R14W Secs 20, 21	9/5/2004	160
LDP#2	AMC362826	Bk5205 p201	T12N R14W Sec 21	9/5/2004	160
LDP#3	AMC362827	Bk5205 p204	T12N R14W, Secs 20, 21	9/5/2004	160
Lead Pill	AMC364366	Bk5335 p937	T12N R14W Sec 21	12/04/2004	20
Red Top	AMC364365	Bk5335 p939	T12N R14W, Secs 20, 21	12/04/2004	20

Ester Basin Property  
Owens Mining District  
Mohave County, Arizona

<u>Claim</u>	<u>AMC#</u>	<u>Recording Info</u>	<u>Township / Range / Section</u>	<u>Date Located</u>	<u>Approx Acreage</u>
LDP#4	AMC355838	Bk3868 p458	T12N R14W Secs 28, 33	9/3/2001	160
LDP#5	AMC355839	Bk3868 p460	T12N R14W Secs 27, 34	9/3/2001	160
Ester #1	AMC364367	Bk5335 p941	T12N R14W Sec28	12/04/2004	20
Ester #2	AMC364368	Bk5335 p943	T12N R14W Secs 27, 28 33, 34	12/04/2004	20
Ester #3	AMC364369	Bk5335 p945	T12N R14W Sec 34	12/04/2004	20

North Rawhide / Copper Bluff Property  
Owens Mining District  
Mohave County, Arizona

<u>Claim</u>	<u>AMC#</u>	<u>Recording Info</u>	<u>Township / Range / Section</u>	<u>Date Located</u>	<u>Approx Acreage</u>
SMG#11	AMC362821	Bk5205 p186	T11N R14W Secs 1, 12	9/5/2004	160
SMG#12	AMC362822	Bk5205 p189	T11N R13W Sec 7 T11N R14W Sec7, 12	9/5/2004	160
SMG#13	AMC362823	Bk5205 p192	T11N R14W Sec 12	9/5/2004	160
SMG#14	AMC362824	Bk5205 p195	T11N R14W Sec 13	9/5/2004	160
N. Rawhide #1	AMC364370	Bk5335 p947	T11N R14W Secs 1, 12	12/04/2004	20
N. Rawhide #2	AMC364371	Bk5335 p949	T11N R13W Sec 7 T11N R14W Sec 12	12/04/2004	20
Copper Bluff #1	AMC364372	Bk9335 p951	T11N R14W Sec 13	12/04/2004	20

PHOENIX, ARIZONA

2007 MAY 15 A 8 51

ENTERED INTO COMPUTER

RECEIVED  
B.L.M. AZ STATE OFFICE



Bonanza Property  
 (Also includes Deer Trail, Cactus Queen and Little Kimble)  
 Owens Mining District  
 Mohave County, Arizona

<u>Claim</u>	<u>AMC#</u>	<u>Recording Info</u>	<u>Township / Range / Section</u>	<u>Date Located</u>	<u>Approx Acreage</u>
SMG#1	AMC362811	Bk5205 p156	T11N R13W Secs 18, 19	9/1/2004	122
SMG#2	AMC362812	Bk5205 p159	T11N R14W Sec 13	9/1/2004	150
SMG#3	AMC362813	Bk5205 p162	T11N R14W Sec 23	9/1/2004	160
SMG#4	AMC362814	Bk5205 p165	T11N R14W Sec 24	9/1/2004	160
SMG#5	AMC362815	Bk5205 p168	T11N R14W Sec 23	9/1/2004	160
SMG#6	AMC362816	Bk5205 p171	T11N R14W Sec 24	9/1/2004	160
SMG#7	AMC362817	Bk5205 p174	T11N R14W Sec 23	9/1/2004	160
SMG#8	AMC362818	Bk5205 p177	T11N R14W Sec 24	9/1/2004	160
Cactus Queen	AMC364373	Bk5335 p953	T11N R14W Sec 13	12/04/2004	20
Deer Trail #1	AMC364374	Bk5335 p955	T11N R13W Sec 18	12/04/2004	20
Bonanza #1	AMC364375	Bk5335 p957	T11N R14W Sec 24	12/04/2004	20
Bonanza #2	AMC364376	Bk5335 p959	T11N R14W Sec 24	12/04/2004	20
Bonanza #3	AMC364377	Bk5335 p961	T11N R14W Sec 24	12/04/2004	20
Little Kimble #1	AMC364378	Bk5335 p963	T11N R14W Secs 22, 23	12/04/2004	20

Big Kimble / McGuffie Property  
 Owens Mining District  
 Mohave County, Arizona

<u>Claim</u>	<u>AMC#</u>	<u>Recording Info</u>	<u>Township / Range / Section</u>	<u>Date Located</u>	<u>Approx Acreage</u>
SMG#9	AMC362819	Bk5205 p180	T11N R14W Secs 26, 27, 34	9/5/2004	160
SMG#10	AMC362820	Bk5205 p183	T11N R14W Secs 26, 27	9/5/2004	160
McGuffie #1	AMC364379	Bk5335 p965	T11N R14W Sec 26	12/04/2004	20
McGuffie #2	AMC364380	Bk5335 p967	T11N R14W Secs 26, 35	12/04/2004	20
Big Kimble #1	AMC364381	Bk5335 p969	T11N R14W Secs 27, 34	12/04/2004	20

**ENTERED INTO COMPUTER**

RECEIVED  
 B.L.M. AZ STATE OFFICE  
 2001 MAY 15 A 8 56  
 PHOENIX, ARIZONA

**MAINTENANCE FEE PAYMENT**

Claimant Name: Searchlight Exploration, LLC  
 Address: 9212 Empire Rock St  
 City: Las Vegas State: NV Zip: 89143  
 Telephone: (702) 396-5292  
 E-mail address: \_\_\_\_\_  
 Signature: Fredrick Bauman  
manager

RECEIVED  
 B.L.M. AZ STATE OFFICE  
 2007 MAY 15 A 8:56  
 PHOENIX, ARIZONA  
 BLM  
 Date  
 Stamp

Check here if this is a change of address.  
Ambassador Project - 11 claims - #1375

LINE NO.	AMC NUMBER	CLAIM/SITE NAME	COUNTY RECORDER DATA (If available)	TWP	RNG	SEC
1	<u>See</u>	<u>Attachment</u>				
2						
3						
4						
5						
6						
7						
8						
9						
10						

List additional claims on Form MCF114.

Bureau of Land Management  
 Arizona State Office  
[www.az.blm.gov](http://www.az.blm.gov)

No. of Claims: 11 x \$125 = 1375.00  
 Check No: 1335 Init. SRB  
 Receipt No.: 1492004  
 For BLM Use Only

Form: MCF112  
 Revised July 2005

Exhibit A  
Ambassador Project  
Black Hills Mining District  
Yavapai County, Arizona

<u>Claim</u>	<u>AMC#</u>	<u>Recording Info</u>	<u>Township / Range / Section</u>	<u>Date Located</u>	<u>Approx Acreage</u>
Ambassador Lode	367211	Bk 4310 Pg 329	14N 2E Sec 22	9/4/2005	20
AM#1	367212	Bk 4310 Pg 330	14N 2E Sec 21	9/4/2005	160
AM#2	367213	Bk 4310 Pg 331	14N 2E Sec 21	9/4/2005	160
AM#3	367214	Bk 4310 Pg 332	14N 2E Sec 21	9/4/2005	160
AM#4	367215	Bk 4310 Pg 333	14N 2E Sec 21	9/4/2005	160
AM#5	367216	Bk 4310 Pg 334	14N 2E Sec 22	9/4/2005	160
AM#6	367217	Bk 4310 Pg 335	14N 2E Sec 22	9/4/2005	160
AM#7	367218	Bk 4310 Pg 336	14N 2E Sec 22	9/4/2005	160
AM#8	367219	Bk 4310 Pg 337	14N 2E Sec 22	9/4/2005	160
AM#9	367220	Bk 4310 Pg 338	14N 2E Sec 27	9/4/2005	160
AM#10	367221	Bk 4310 Pg 339	14N 2E Sec 34	9/4/2005	160

**ENTERED INTO COMPUTER**

MAY 23 2007 PB

RECEIVED  
B.L.M. AZ STATE OFFICE  
2007 MAY 15 A 8:56  
PHOENIX, ARIZONA

United States Department of the Interior  
 Bureau of Land Management  
 BUSINESS & SUPPORT SVCS DIV  
 ONE N CENTRAL AVE SUITE 800  
 PHOENIX, AZ 85004 -4427  
 Phone: (602) 417-9200

Receipt

No:

1492004

Transaction #: 1541985		<b>ENTERED INTO COMPUTER</b>
Date of Transaction: 05/16/2007		
CUSTOMER:	SEARCHLIGHT EXPLORATION LLC 9212 EMPIRE ROCK ST LAS VEGAS,NV 89143	MAY 23 2007

**VERIFIED**  
MAY 24 2007 *PB*

LINE #	QTY	DESCRIPTION	REMARKS	UNIT PRICE	TOTAL
1	1.00	LOCATABLE MINERALS / MINING CLAIMS-NOT NEW-UNADJUD,ONE AUTH NO. ONLY / MINING CLAIM MONEY RECEIVED (455) CASES: AMC367211/\$21625.00	MAINT 2007 (173)	- n/a -	21625.00
<b>TOTAL:</b>					<b>\$21,625.00</b>

PAYMENT INFORMATION					
1	AMOUNT:	\$21,625.00	POSTMARKED:	5/10/07 0:00	
	TYPE:	CHECK	RECEIVED:	05/15/2007	
	CHECK NO:	1335			
	NAME:	SEARCHLIGHT EXPLORATION LLC 9212 EMPIRE ROCK ST LAS VEGAS NV 89143			

REMARKS

This receipt was generated by the automated BLM Collections and Billing System and is a paper representation of a portion of the official electronic record contained therein.

PLEASE NOTE:

Original document (18 Pgs.) is in the first lead file number listed which is AMC350564

Lead Casefiles for Receipt No. 1281387:

(BAUMAN / SEARCHLIGHT EXPL) 204 claims / \$ 25500

AMC 350564	AMC 357550	AMC 362656
AMC 355248	AMC 357865	AMC 362718
AMC 355355	AMC 360432	AMC 363464
AMC 355607	AMC 360589	AMC 364163
AMC 356410	AMC 360628	AMC 364781
AMC 356667	AMC 360759	AMC 364926
AMC 356928	AMC 360862	AMC 367211
AMC 357050	AMC 360991	AMC 368409
AMC 357192	AMC 360995	AMC 371353

RS 5/17/06

**United States Department of the Interior**  
**Bureau of Land Management**  
 BUSINESS & SUPPORT SVCS DIV  
 ONE N CENTRAL AVE  
 PHOENIX, AZ 85004 -2203  
 Phone: (602) 417-9200

Receipt

No: 1281387

<b>Transaction #:</b> 1325220	
<b>Date of Transaction:</b> 05/12/2006	
<b>CUSTOMER:</b>	FREDERICK C BAUMAN SEARCHLIGHT EXPLORATION LLC 9212 EMPIRE ROCK ST LAS VEGAS, NV 89143

LINE #	QTY	DESCRIPTION	REMARKS	UNIT PRICE	TOTAL
1	1.00	LOCATABLE MINERALS / MINING CLAIMS-NOT NEW-UNADJUD, ONE AUTH NO. ONLY / MINING CLAIM MONEY RECEIVED (455) CASES: AMC350565/\$25500.00	maint/07 <del>TRF/204</del> (204)	- n/a -	25500.00
<b>TOTAL:</b>					<b>\$25,500.00</b>

PAYMENT INFORMATION			
1	<b>AMOUNT:</b>	\$25,500.00	<b>POSTMARKED:</b> 05/09/2006
	<b>TYPE:</b>	CHECK	<b>RECEIVED:</b> 05/11/2006
	<b>CHECK NO:</b>	1242	
	<b>NAME:</b>	SEARCHLIGHT EXPLORATION LLC 9212 EMPIRE ROCK ST LAS VEGAS NV 89143	

REMARKS

This receipt was generated by the automated BLM Collections and Billing System and is a paper representation of a portion of the official electronic record contained therein.

EX-123

RE 5/17/06

Lead Casefiles for Receipt No. 1281387:

(BAUMAN / SEARCHLIGHT EXPL) 204 claims / \$ 25500

AMC 350564	AMC 357550	AMC 362656
AMC 355248	AMC 357865	AMC 362718
AMC 355355	AMC 360432	AMC 363464
AMC 355607	AMC 360589	AMC 364163
AMC 356410	AMC 360628	AMC 364781
AMC 356667	AMC 360759	AMC 364926
AMC 356928	AMC 360862	AMC 367211
AMC 357050	AMC 360991	AMC 368409
AMC 357192	AMC 360995	AMC 371353

ENTERED BY COMPUTER

RS 5/17/06

**United States Department of the Interior**  
**Bureau of Land Management**  
 BUSINESS & SUPPORT SVCS DIV  
 ONE N CENTRAL AVE  
 PHOENIX, AZ 85004 -2203  
 Phone: (602) 417-9200

Receipt

No: 1281387

<b>Transaction #:</b> 1325220	
<b>Date of Transaction:</b> 05/12/2006	
<b>CUSTOMER:</b>	FREDERICK C BAUMAN SEARCHLIGHT EXPLORATION LLC 9212 EMPIRE ROCK ST LAS VEGAS,NV 89143

LINE #	QTY	DESCRIPTION	REMARKS	UNIT PRICE	TOTAL
1	1.00	LOCATABLE MINERALS / MINING CLAIMS-NOT NEW-UNADJUD,ONE AUTH NO. ONLY / MINING CLAIM MONEY RECEIVED (455) CASES: AMC350565/\$25500.00	<i>maint/07</i> <del>TRF/204</del> <i>(204)</i>	- n/a -	25500.00
<b>TOTAL:</b>					<b>\$25,500.00</b>

PAYMENT INFORMATION				
1	AMOUNT:	\$25,500.00	POSTMARKED:	05/09/2006
	TYPE:	CHECK	RECEIVED:	05/11/2006
	CHECK NO:	1242		
	NAME:	SEARCHLIGHT EXPLORATION LLC 9212 EMPIRE ROCK ST LAS VEGAS NV 89143		

REMARKS

This receipt was generated by the automated BLM Collections and Billing System and is a paper representation of a portion of the official electronic record contained therein.

ENTERED IN COMPUTER

RE 5/17/06



**FREDERICK C. BAUMAN**

**Attorney at Law**

9212 Empire Rock Street

Las Vegas, NV 89143

(702) 396-5292

Also licensed to practice law in CA, NJ, NY, NV, PA and TX

May 8, 2006

Bureau of Land Management  
Arizona State Office  
One North Central Ave.  
Phoenix, AZ 85004

Re: 2007 Claim Maintenance Fees

Ladies and Gentlemen:

On behalf of the claimants, I am enclosing a Searchlight Exploration check in the amount of \$25,500 in payment of the 2007 claim maintenance fees (@\$125 per claim) for the following projects. An individual form is included for each project. Please advise if the fee is once again being increased so that any additional amount can be paid.

Mockingbird	86 claims	\$10,750
Bouse	26 claims	3,250
S Copperstone	37 claims	4,625
Ambassador	11 claims	1,375
Treasure King	10 claims	1,250
Copper Mtn	29 claims	3,625
Monstro Verde	5 claims	<u>625</u>
Total		\$25,500

Sincerely yours,

  
Frederick C. Bauman

ARIZONA  
STATE OFFICE  
PHOENIX, ARIZONA

2006 MAY 11 P 1:46

RECEIVED  
BUREAU OF  
LAND MANAGEMENT

Return to:

Fredrick E Bauman  
9212 Empire Rock St  
Las Vegas, NV 89143

**MAINTENANCE FEE PAYMENT**

Claimant Name: Searchlight Exploration, LLC  
Address: 9212 Empire Rock St.  
City: Las Vegas State: NV Zip: 89143  
Telephone: (702) 396-5292  
E-mail address: \_\_\_\_\_  
Signature: \_\_\_\_\_

RECEIVED  
BUREAU OF  
LAND MANAGEMENT  
2006 MAY 11 P 1:46  
ARIZONA  
STATE OFFICE  
PHOENIX, ARIZONA  
BLM  
Date  
Stamp

Check here if this is a change of address. <sup>Manager</sup>  
Mockingbird Project - 86 claims

LINE NO.	AMC NUMBER	CLAIM/SITE NAME	COUNTY RECORDER DATA (If available)	TWP	RNG	SEC
1		see attached sheet				
2						
3						
4						
5						
6						
7						
8						
9						
10						

List additional claims on Form MCF114.

No. of Claims: 86 x \$125 = \_\_\_\_\_  
Check No: 1242 Init. AMC  
Receipt No.: 1281387  
For BLM Use Only

Bureau of Land Management  
Arizona State Office  
[www.az.blm.gov](http://www.az.blm.gov)

Form: MCF112  
Revised July 2005

This form is available from the Arizona Department of Mines and Mineral Resources and may be reproduced.

Exhibit A  
Mockingbird Project  
Weaver Mining District  
Mohave County, Arizona

Original Claim Block

<u>Claim</u>	<u>AMC#</u>	<u>Recording Info</u>	<u>Township / Range / Section</u>	<u>Date Located</u>	<u>Acreage</u>
Mockingbird#2	AMC350565	Bk 3155, p. 813	T26N R21W Sec 22	9/4/1998	20
		Amended Bk 4248, p. 337		10/20/2002	
Dandy#1	AMC350569	Bk 3155, p. 821	T26N R21W Sec 27	9/4/1998	20
		Amended Bk 4253, p. 385		10/20/2002	
Great West#1	AMC350573	Bk 3155, p. 829	T26N R21W Sec 27	9/4/1998	20
		Amended Bk 3155, p. 829		10/20/2002	
MP#1	AMC355248	Bk 3667, p. 236	T26N R21W Sec 15	1/22/2001	160
MP#2	AMC355249	Bk 3667, p. 238	T26N R21W Sec 14, 23	1/22/2001	160
MP#3	AMC355250	Bk 3667, p. 240	T26N R21W Sec 22	1/22/2001	156
MP#4	AMC355251	Bk 3667, p. 242	T26N R21W Sec 22	1/22/2001	160
MP#5	AMC355252	Bk 3667, p. 244	T26N R21W Sec 22	1/22/2001	160
MP#6	AMC355253	Bk 3667, p. 246	T26N R21W Sec 23	1/22/2001	160
MP#7	AMC355254	Bk 3667, p. 248	T26N R21W Sec 28	1/22/2001	160
MP#8	AMC355255	Bk 3667, p. 250	T26N R21W Sec 27	1/22/2001	160
MP#9	AMC355256	Bk 3667, p. 252	T26N R21W Sec 27	1/22/2001	160
MP#10	AMC355257	Bk 3667, p. 254	T26N R21W Sec 26	1/22/2001	160
MP#11	AMC355258	Bk 3667, p. 256	T26N R21W Sec 26	1/22/2001	160
MP#12	AMC355259	Bk 3667, p. 258	T26N R21W Sec 26	1/22/2001	160
MP#13	AMC355607	Bk 3807, p. 537	T26N R21W Sec 14, 15	7/14/2001	160
MP#14	AMC355355	Bk 3697, p. 828	T26N R21W Sec 35	3/10/2001	160
MP#15	AMC355608	Bk 3807, p. 539	T26N R21W Sec 22	7/14/2001	144
MP#16	AMC355609	Bk 3807, p. 541	T26N R21W Sec 27	7/14/2001	120

Lode Claims located September 2004

<u>Claim</u>	<u>AMC#</u>	<u>Recording Info</u>	<u>Township / Range / Section</u>	<u>Date Located</u>	<u>Acreage</u>
Mockingbird#1	AMC362718	Bk 5195, p. 78	T26N R21W Sec 22	9/2/2004	20
Mockingbird#2A	AMC362719	Bk 5195, p. 80	T26N R21W Sec 22	9/2/2004	20
Mockingbird#3	AMC362720	Bk 5195, p. 82	T26N R21W Sec 22	9/2/2004	20
Mockingbird#4	AMC362721	Bk 5195, p. 84	T26N R21W Sec 22	9/2/2004	20
Mockingbird#5	AMC362722	Bk 5195, p. 86	T26N R21W Sec 22	9/2/2004	20
Mockingbird#6	AMC362723	Bk 5195, p. 88	T26N R21W Sec 22	9/2/2004	20
Mockingbird#7	AMC362724	Bk 5195, p. 90	T26N R21W Sec 22	9/2/2004	20
Mockingbird#8	AMC362725	Bk 5195, p. 92	T26N R21W Sec 22	9/2/2004	20
Mockingbird#9	AMC362726	Bk 5195, p. 94	T26N R21W Sec 22	9/2/2004	20
Mockingbird#10	AMC362727	Bk 5195, p. 96	T26N R21W Sec 22	9/2/2004	20
Mockingbird#11	AMC362728	Bk 5195, p. 98	T26N R21W Sec 22	9/2/2004	20
Mockingbird#12	AMC362729	Bk 5195, p. 100	T26N R21W Sec 22	9/2/2004	20
Mockingbird#13	AMC362730	Bk 5195, p. 102	T26N R21W Sec 22	9/2/2004	20
Mockingbird#14	AMC362731	Bk 5195, p. 104	T26N R21W Sec 22	9/2/2004	20
Mockingbird#15	AMC362732	Bk 5195, p. 106	T26N R21W Sec 22	9/2/2004	20
Mockingbird#16	AMC362733	Bk 5195, p. 108	T26N R21W Sec 15	9/2/2004	20
Mockingbird#17	AMC362734	Bk 5195, p. 110	T26N R21W Sec 15	9/2/2004	20

ARIZONA  
 STATE OFFICE  
 PHOENIX, ARIZONA  
 2006 MAY 11 P  
 BUREAU OF  
 LAND MANAGEMENT

RE-5/17/06  
ENTERED

Mockingbird#18	AMC362735	Bk 5195, p. 112	T26N R21W Sec 22	9/2/2004	20
Mockingbird#19	AMC362736	Bk 5195, p. 114	T26N R21W Sec 15	9/2/2004	20
Mockingbird#20	AMC362737	Bk 5195, p. 116	T26N R21W Sec 15	9/2/2004	20
Mockingbird#21	AMC362738	Bk 5195, p. 118	T26N R21W Sec 15	9/2/2004	20
Dandy#1A	AMC362739	Bk 5195, p. 120	T26N R21W Sec 27	9/2/2004	20
Dandy#2	AMC362740	Bk 5195, p. 122	T26N R21W Sec 27	9/2/2004	20
Dandy#3	AMC362741	Bk 5195, p. 124	T26N R21W Sec 27	9/2/2004	20
Dandy#4	AMC362742	Bk 5195, p. 126	T26N R21W Sec 27	9/2/2004	20
Dandy#5	AMC362743	Bk 5195, p. 128	T26N R21W Sec 27	9/2/2004	20
Great West#1A	AMC362744	Bk 5195, p. 130	T26N R21W Sec 27	9/2/2004	20
Great West#2	AMC362745	Bk 5195, p. 132	T26N R21W Sec 27	9/2/2004	20
Great West#3	AMC362746	Bk 5195, p. 134	T26N R21W Sec 26	9/2/2004	20
Great West#4	AMC362747	Bk 5195, p. 136	T26N R21W Sec 27	9/2/2004	20

**Lode Claims located October 2004**  
(former Anaconda claim block)

<u>Claim</u>	<u>AMC#</u>	<u>Recording Info</u>	<u>Township / Range / Section</u>	<u>Date Located</u>	<u>Acreage</u>
MOC 2	AMC#364164	Bk 5264 Pg 429	T26N R21W Sec 26	10/17/2004	20
MOC 3	AMC#364165	Bk 5264 Pg 431	T26N R21W Sec 26	10/17/2004	20
MOC 10	AMC#364172	Bk 5264 Pg 445	T26N R21W Sec 26	10/17/2004	20
MOC 12	AMC#364174	Bk 5264 Pg 449	T26N R21W Sec 26	10/17/2004	20
MOC 13	AMC#364175	Bk 5264 Pg 451	T26N R21W Sec 26	10/17/2004	20
MOC 14	AMC#364176	Bk 5264 Pg 453	T26N R21W Sec 26	10/17/2004	20
MOC 15	AMC#364177	Bk 5264 Pg 455	T26N R21W Sec 26	10/17/2004	20
MOC 16	AMC#364178	Bk 5264 Pg 457	T26N R21W Sec 26	10/17/2004	20
MOC 17	AMC#364179	Bk 5264 Pg 459	T26N R21W Sec 26	10/17/2004	20
MOC 18	AMC#364180	Bk 5264 Pg 461	T26N R21W Sec 26	10/17/2004	20
MOC 19	AMC#364181	Bk 5264 Pg 463	T26N R21W Sec 26	10/17/2004	20
MOC 20	AMC#364182	Bk 5264 Pg 465	T26N R21W Sec 26	10/17/2004	20
MOC 21	AMC#364183	Bk 5264 Pg 467	T26N R21W Sec 26	10/17/2004	20
MOC 22	AMC#364184	Bk 5264 Pg 469	T26N R21W Sec 23, 26	10/17/2004	20
MOC 23	AMC#364185	Bk 5264 Pg 471	T26N R21W Sec 23	10/17/2004	20
MOC 24	AMC#364186	Bk 5264 Pg 473	T26N R21W Sec 23	10/17/2004	20
MOC 25	AMC#364187	Bk 5264 Pg 475	T26N R21W Sec 23	10/17/2004	20
MOC 26	AMC#364188	Bk 5264 Pg 477	T26N R21W Sec 23	10/17/2004	20
MOC 27	AMC#364189	Bk 5264 Pg 479	T26N R21W Sec 23	10/17/2004	20
MOC 28	AMC#364190	Bk 5264 Pg 481	T26N R21W Sec 23	10/17/2004	20
MOC 30	AMC#364191	Bk 5264 Pg 483	T26N R21W Sec 23	10/17/2004	20
MOC 32	AMC#364192	Bk 5264 Pg 485	T26N R21W Sec 23	10/17/2004	20
MOC 33	AMC#364193	Bk 5264 Pg 487	T26N R21W Sec 26	10/17/2004	20
MOC 38	AMC#364194	Bk 5264 Pg 489	T26N R21W Sec 26	10/17/2004	20
MOC 39	AMC#364195	Bk 5264 Pg 491	T26N R21W Sec 23	10/17/2004	20
MOC 40	AMC#364196	Bk 5264 Pg 493	T26N R21W Sec 23	10/17/2004	20
MOC 41	AMC#364197	Bk 5264 Pg 495	T26N R21W Sec 23	10/17/2004	20
MOC 42	AMC#364198	Bk 5264 Pg 497	T26N R21W Sec 23	10/17/2004	20
MOC 43	AMC#364199	Bk 5264 Pg 499	T26N R21W Sec 23	10/17/2004	20
MOC 45	AMC#364200	Bk 5264 Pg 501	T26N R21W Sec 23	10/17/2004	20
MOC 47	AMC#364201	Bk 5264 Pg 503	T26N R21W Sec 23	10/17/2004	20
MOC 49	AMC#364202	Bk 5264 Pg 505	T26N R21W Sec 23	10/17/2004	20
Mockingbird 22	AMC364210	Bk 5264 Pg 521	T26N R21W Sec 26	10/17/2004	20
Mockingbird 23	AMC364211	Bk 5264 Pg 523	T26N R21W Sec 26	10/17/2004	20
Mockingbird 24	AMC364212	Bk 5264 Pg 525	T26N R21W Sec 26	10/17/2004	20
Mockingbird 25	AMC364213	Bk 5264 Pg 527	T26N R21W Sec 26	10/17/2004	20

ARIZONA  
 STATE OFFICE  
 PHOENIX, ARIZONA

FEDERAL BUREAU OF  
 LAND MANAGEMENT

2004  
 MAY 11 P

RE 5/17/06  
 ENT...

RECEIVED  
BUREAU OF  
LAND MANAGEMENT

2006 MAY 11 P 1:46

ARIZONA  
STATE OFFICE  
PHOENIX, ARIZONA

ENTERED IN COMPUTER

RE 5/17/06

Return to:  
 Frederick Bauman  
 9212 Empire Rock St  
 Las Vegas, NV 89143

**MAINTENANCE FEE PAYMENT**

Claimant Name: Searchlight Exploration, LLC  
 Address: 9212 Empire Rock St.  
 City: Las Vegas State: NV Zip: 89143  
 Telephone: (702) 396-5292  
 E-mail address: \_\_\_\_\_  
 Signature: \_\_\_\_\_

RECEIVED  
 BUREAU OF  
 LAND MANAGEMENT  
 2006 MAY 11 P 1:16  
 ARIZONA  
 STATE OFFICE  
 PHOENIX, ARIZONA  
 BLM  
 Date  
 Stamp

Check here if this is a change of address. <sup>Manager</sup>  
Bouse Project - 26 Claims

LINE NO.	AMC NUMBER	CLAIM/SITE NAME	COUNTY RECORDER DATA (If available)	TWP	RNG	SEC
1		see attached sheet				
2						
3						
4						
5						
6						
7						
8						
9						
10						

List additional claims on Form MCF114.

No. of Claims: 26 x \$125 = \_\_\_\_\_  
 Check No: 1242 Init. TMC  
 Receipt No.: 1281387  
 For BLM Use Only

Bureau of Land Management  
 Arizona State Office  
[www.az.blm.gov](http://www.az.blm.gov)

Form: MCF112  
 Revised July 2005

Exhibit A  
 Bouse Project  
 Northern Plomosa Mining District  
 La Paz County, Arizona  
 Original Claim Block

<u>Claim</u>	<u>AMC#</u>	<u>Recording Info</u>	<u>Township / Range / Section</u>	<u>Date Located</u>	<u>Approx Acreage</u>
LBA#1	AMC357050	Fee#2002-06015	T7N R17W Sec 7, 8	12/11/2002	160
	Amended	Fee#2004-00743		1/31/2004	
LBA#2	AMC357051	Fee#2002-06016	T7N R17W Sec 7	12/11/2002	157.2
LBA#3	AMC357052	Fee#2002-06067	T7N R17W Sec 7	12/15/2002	149.6
	Amended	Fee#2004-00744		1/31/2004	
LBA#4	AMC357053	Fee#2002-06068	T7N R18W Sec 12	12/15/2002	154
	Amended	Fee#2004-00745		1/31/2004	
LBA#5	AMC357195	Fee#2003-0016	T7N R18W Sec 12, 13	12/29/2002	159.8
	Amended	Fee#2004-00746		1/31/2004	
LBA#6	AMC357196	Fee#2003-0017	T7N R18W Sec 12	12/29/2002	160
LBA#7	AMC357197	Fee#2003-0018	T7N R18W Sec 12	12/29/2002	156.2
LBA#8	AMC360589	Fee#2004-00224	T7N R17W Sec 5, 6	1/1/2004	160
LBA#9	AMC360590	Fee#2004-00509	T7N R17W Sec 7, 8	1/24/2004	160
LBA#10	AMC360591	Fee#2004-00510	T7N R17W Sec 8	1/24/2004	160
LBA#11	AMC360592	Fee#2004-00511	T7N R17W Secs 8, 17, 18	1/24/2004	160
LBA#12	AMC360593	Fee#2004-00512	T7N R17W Secs 7, 18	1/24/2004	160

Lode Claims located September 2004

<u>Claim</u>	<u>AMC#</u>	<u>Recording Info</u>	<u>Township / Range / Section</u>	<u>Approx Date Located</u>	<u>Acreage</u>
Little Butte #1	AMC362656	Fee2004-04670	T7N R17W Secs 5,6,7,8	9/3/2004	20
Little Butte #2	AMC362657	Fee2004-04671	T7N R17W Secs 6,7,8	9/3/2004	20
Little Butte #3	AMC362658	Fee2004-04672	T7N R17W Secs 7, 8	9/3/2004	20
Little Butte #4	AMC362659	Fee2004-04673	T7N R17W Secs 5, 6, 8	9/3/2004	20
Little Butte #5	AMC362660	Fee2004-04674	T7N R17W Secs 6, 7	9/3/2004	20
Arrastre #1	AMC362661	Fee2994-04675	T7N R17W Secs 7, 8	9/3/2004	20
Arrastre #2	AMC362662	Fee2004-04676	T7N R17W Secs 7, 8	9/3/2004	20
Arrastre #3	AMC362663	Fee2004-04677	T7N R17W Sec 7	9/3/2004	20
Airstrip #1	AMC362664	Fee2004-04678	T7N R17W Sec 8	9/3/2004	20
Airstrip #2	AMC362665	Fee2004-04679	T7N R17W Sec 8	9/3/2004	20
Flat Fault #1	AMC362666	Fee2004-04680	T7N R17W Sec 7	9/3/2004	20
Flat Fault #2	AMC362667	Fee2004-04681	T7N R17W Sec 7	9/3/2004	20
Flat Fault #3	AMC362668	Fee2004-04682	T7N R17W Sec 7	9/3/2004	20
Flat Fault #4	AMC362669	Fee2004-04683	T7N R17W Sec 7	9/3/2004	20

[REDACTED]

RE 5/17/06

Return to:  
 Fredrick C Bauman  
 9212 Empire Rock St  
 Las Vegas, NV 89143

**MAINTENANCE FEE PAYMENT**

Claimant Name: Middle Verde Development, LLC  
 Address: 9212 Empire Rock St  
 City: Las Vegas State: NV Zip: 89143  
 Telephone: (702) 396-5292  
 E-mail address: \_\_\_\_\_  
 Signature: \_\_\_\_\_

BLM  
 Date  
 Stamp

2006 MAY 11 P 1:47

ARIZONA  
 STATE OFFICE  
 PHOENIX, ARIZONA

RECEIVED  
 BUREAU OF  
 LAND MANAGEMENT

Check here if this is a change of address.

Manager  
S Capersstone Project - 37 claims

LINE NO.	AMC NUMBER	CLAIM/SITE NAME	COUNTY RECORDER DATA (if available)	TWP	RNG	SEC
1		See attached sheet				
2						
3						
4						
5						
6						
7						
8						
9						
10						

List additional claims on Form MCF114.

Bureau of Land Management  
 Arizona State Office  
[www.az.blm.gov](http://www.az.blm.gov)

No. of Claims: 37 x \$125 = \_\_\_\_\_  
 Check No: 1242 Init. YMC  
 Receipt No.: 1281387  
 For BLM Use Only

Form: MCF112  
 Revised July 2005

This form is available from the Arizona Department of Mines and Mineral Resources and may be reproduced.



<u>Claim</u>	<u>AMC#</u>	<u>Recording Info</u>	<u>Township / Range / Section</u>	<u>Date Located</u>	<u>Acreage</u>
CSX#1	357550	Fee#2003-00299	T6N R20W Secs 27, 28	01/19/2003	160
CSX#2	364781	Fee#2005-01812	T6N R20W Secs 26, 35	01/15/2005	160
CSX#3	364782	Fee#2005-01813	T6N R20W Secs 26, 35	01/15/2005	160
CSX#4	364783	Fee#2005-01814	T6N R20W Secs 26, 35	01/15/2005	160
CSX#5	364784	Fee#2005-01815	T6N R20W Secs 26, 35	01/15/2005	160
CSX#6	357551	Fee#2003-00483	T6N R20W Secs 33, 34	1/26/2003	160
CSX#7	357552	Fee#2003-00484	T6N R20W Secs 33, 34	1/26/2003	160
			T5N R20W Secs 3, 4		
CSX#8	360432	Fee#2004-00225	T6N R20W Secs 26, 27	1/11/2004	160
			34		
CSX#9	360433	Fee#2004-00226	T5N R20W Secs 3, 4	1/11/2004	160
			T6N, R20W Sec34		
CSX#10	360434	Fee#2004-00227	T5N R20W Sec 4	1/11/2004	160
CSX#11	364926	Fee#2005-00426	T6N R20W Sec 35	01/15/2005	160
			T5N R20W Secs 2, 3		
CSX#12	364927	Fee#2005-00427	T6N R20W Sec 35	01/15/2005	160
			T5N R20W Sec 2		
CSX#13	364928	Fee#2005-00428	T6N R20W Sec 36	01/15/2005	160
			T5N R20W Secs 1, 2		
CSX#14	364929	Fee#2005-00429	T6N, R20W Sec 36	01/15/2005	160
			T5NR20W Sec 1		
CSX#15	364930	Fee#2005-00430	T6N, R19W Sec 31	01/15/2005	160
			T5N R20W Sec 1		
			T5N R19W Sec 6		
CSX#16	364931	Fee#2005-00431	T6N R19W Sec 31	01/15/2005	160
			T5P R19W Sec 6		
CSX#17	364932	Fee#2005-00432	T6N, R20W Secs 25, 36	01/15/2005	160
CSX#18	364933	Fee#2005-00433	T6N R20W Secs 25, 36	01/15/2005	160
CSX#19	364934	Fee#2005-00434	T6N R20W Secs 25, 36	01/15/2005	160
CSX#20	364935	Fee#2005-00435	T6N R20W Secs 25, 36	01/15/2005	160
CSX#21	364936	Fee#2005-00436	T6N R19W, Secs 30, 31	01/15/2005	160
CSX#22	364937	Fee#2005-00437	T6N R19W, Secs 30, 31	01/15/2005	160
CSX#23	364938	Fee#2005-00438	T6N R19W, Secs 30, 31	01/15/2005	160
CSX#24	364939	Fee#2005-00439	T6N R19W, Secs 30, 31	01/15/2005	160
CSX#25	364940	Fee#2005-00440	T6N R20W Sec 26	01/15/2005	124.2
CSX#26	364941	Fee#2005-00441	T6N R20W Secs 24, 25	01/15/2005	112
CSX#27	364942	Fee#2005-00442	T6N R20W Secs 24, 25	01/15/2005	160
CSX#28	364943	Fee#2005-00443	T6N R20W Secs 24, 25	01/15/2005	160
CSX#29	364944	Fee#2005-00444	T6N R20W Secs 24, 25	01/15/2005	160
CSX#30	364945	Fee#2005-00445	T6N R19W Secs 19, 30	01/15/2005	160
CSX#31	364946	Fee#2005-00446	T6N R19W Secs 19/30	01/15/2005	160
CSX#32	364947	Fee#2005-00447	T6N R19W Secs 19, 30	01/15/2005	160
CSX#33	364948	Fee#2005-00448	T6N R19W Secs 19, 30	01/15/2005	160
CSX#34	364949	Fee#2005-00449	T6N R20W Sec 24	01/15/2005	160
CSX#35	364950	Fee#2005-00450	T6N R19W Sec 19	01/15/2005	160
CSX#36	364951	Fee#2005-00451	T6N R20W Secs 27, 34	01/15/2005	157.3
			T5N R20W Sec 3		

South

Copperstone#1 368409 Fee#2005-06737 T6N R20W Sec 27 09/10/2005 20  
 (This claim owned by Searchlight Exploration, LLC, 9212 Empire Rock Street, Las Vegas, NV 89143)

RECEIVED  
 BUREAU OF  
 LAND MANAGEMENT  
 ARIZONA  
 STATE OFFICE  
 PHOENIX, ARIZONA  
 MAY 11 P 1:47

RE 5/17/06

Return to:  
 Frederick C Bauman  
 9212 Empire Rock St  
 Las Vegas, NV 89143

**MAINTENANCE FEE PAYMENT**

Claimant Name: Searchlight Exploration, LLC  
 Address: 9212 Empire Rock St.  
 City: Las Vegas State: NV Zip: 89143  
 Telephone: (702) 396-5292  
 E-mail address: \_\_\_\_\_  
 Signature: \_\_\_\_\_

RECEIVED  
 BUREAU OF  
 LAND MANAGEMENT  
 ARIZONA  
 STATE OFFICE  
 PHOENIX, ARIZONA  
 2006 MAY 11 P 1:47  
 BLM  
 Date  
 Stamp

Check here if this is a change of address. <sup>Manager</sup>  
Ambassador Project - 11 Claims

LINE NO.	AMC NUMBER	CLAIM/SITE NAME	COUNTY RECORDER DATA (If available)	TWP	RNG	SEC
1		see attached sheet				
2						
3						
4						
5						
6						
7						
8						
9						
10						

List additional claims on Form MCF114.

No. of Claims: 11 x \$125 = \_\_\_\_\_  
 Check No: 1242 Init. YMC  
 Receipt No.: 1281387  
 For BLM Use Only

Bureau of Land Management  
 Arizona State Office  
[www.az.blm.gov](http://www.az.blm.gov)

Form: MCF112  
 Revised July 2005

Exhibit A  
 Ambassador Project  
 Black Hills Mining District  
 Yavapai County, Arizona

<u>Claim</u>	<u>AMC#</u>	<u>Recording Info</u>	<u>Township / Range / Section</u>	<u>Date Located</u>	<u>Approx Acreage</u>
Ambassador Lode	367211	Bk 4310 Pg 329	14N 2E Sec 22	9/4/2005	20
AM#1	367212	Bk 4310 Pg 330	14N 2E Sec 21	9/4/2005	160
AM#2	367213	Bk 4310 Pg 331	14N 2E Sec 21	9/4/2005	160
AM#3	367214	Bk 4310 Pg 332	14N 2E Sec 21	9/4/2005	160
AM#4	367215	Bk 4310 Pg 333	14N 2E Sec 21	9/4/2005	160
AM#5	367216	Bk 4310 Pg 334	14N 2E Sec 22	9/4/2005	160
AM#6	367217	Bk 4310 Pg 335	14N 2E Sec 22	9/4/2005	160
AM#7	367218	Bk 4310 Pg 336	14N 2E Sec 22	9/4/2005	160
AM#8	367219	Bk 4310 Pg 337	14N 2E Sec 22	9/4/2005	160
AM#9	367220	Bk 4310 Pg 338	14N 2E Sec 27	9/4/2005	160
AM#10	367221	Bk 4310 Pg 339	14N 2E Sec 34	9/4/2005	160

RECEIVED  
 BUREAU OF  
 LAND MANAGEMENT  
 2006 MAY 11 P 1:47  
 ARIZONA  
 STATE OFFICE  
 PHOENIX, ARIZONA

ENTERED BY COMPUTER

RE 5/17/06

Return to:  
 Fredenik E Bauman  
 9212 Empire Rock St  
 Las Vegas, NV 89143

**MAINTENANCE FEE PAYMENT**

Claimant Name: Searchlight Exploration, LLC\*  
 Address: 9212 Empire Rock St.  
 City: Las Vegas State: NV Zip: 89143  
 Telephone: (702) 396-5292  
 E-mail address: \_\_\_\_\_  
 Signature: \_\_\_\_\_

BLM  
 Date  
 Stamp

Check here if this is a change of address. <sup>Manager</sup>  
Treasure King Project - 10 claims

LINE NO.	AMC NUMBER	CLAIM/SITE NAME	COUNTY RECORDER DATA (If available)	TWP	RNG	SEC
1		see attached sheet				
2						
3						
4						
5						
6						
7						
8						
9						
10						

List additional claims on Form MCF114.

\* a/k/a Searchlight West Exploration

Bureau of Land Management  
 Arizona State Office  
[www.az.blm.gov](http://www.az.blm.gov)

No. of Claims: 10 x \$125 = \_\_\_\_\_  
 Check No: 1242 Init. YMC  
 Receipt No.: 1281387  
 For BLM Use Only

Form: MCF112  
 Revised July 2005

Exhibit A  
 Treasure King Property  
 Big Bug / Turkey Creek Mining Districts  
 Yavapai County, Arizona

<u>Claim</u>	<u>AMC#</u>	<u>Recording Info</u>	<u>Township / Range / Section</u>	<u>Date Located</u>	<u>Approx Acreage</u>
Treasure King Lode Claim	AMC356410	Bk 3928 p281	T11.5N R1E Sec 24	5/8/2002	20
TK#1	AMC356669	Bk 3957 p 462	T11.5N R1E Sec 24, 25	9/7/2002	160
TK#2	AMC356667	Bk 3957 p 463	T11.5N R1E Sec 25, 36	9/7/2002	160
TK#3	AMC356668	Bk 3957 p 464	T11.5N R1E Sec 36	9/7/2002	160
TK#4	AMC356930	Bk 3965 p 702	T11.5N R1E Sec 36	9/20/2002	160
Treasure King #2	AMC363470	Bk4202 p688	T11.5N R1E Secs 25, 36	10/23/2004	20
Treasure King #3	AMC363471	Bk4202 p689	T11.5N R1E Secs 25, 36	10/23/2004	20
Treasure King #4	AMC363472	Bk4202 p690	T11.5N R1E Secs 25, 36	10/23/2004	20
Treasure King #5	AMC363473	Bk4202 p691	T11.5N R1E Sec 36	10/23/2004	20
Treasure King #6	AMC363474	Bk4202 p692	T11.5N R1E Sec 36	10/23/2004	20
			T11N R1E Sec 1		

ARIZONA  
 STATE OFFICE  
 PHOENIX, ARIZONA

2006 MAY 11 P 1:47

RECEIVED  
 BUREAU OF  
 LAND MANAGEMENT

ENTERED IN LAND OFFICE

RE 5/17/06

Return to:  
 Frederick C Bauman  
 9212 Empire Rock St  
 Las Vegas, NV 89143

**MAINTENANCE FEE PAYMENT**

Claimant Name: Searchlight Exploration, LLC\*  
 Address: 9212 Empire Rock St.  
 City: Las Vegas State: NV Zip: 89143  
 Telephone: (702) 396-5292  
 E-mail address: \_\_\_\_\_  
 Signature: \_\_\_\_\_

RECEIVED  
 BUREAU OF  
 LAND MANAGEMENT  
 2006 MAY 11 P 1:47  
 ARIZONA  
 STATE OFFICE  
 PHOENIX, ARIZONA  
 BLM  
 Date  
 Stamp

Check here if this is a change of address. <sup>Manager</sup>  
Copper Mountain Project - 29 claims

LINE NO.	AMC NUMBER	CLAIM/SITE NAME	COUNTY RECORDER DATA (If available)	TWP	RNG	SEC
1		see attached sheet				
2						
3						
4						
5						
6						
7						
8						
9						
10						

List additional claims on Form MCF114.

\*a/k/a Searchlight West Exploration

Bureau of Land Management  
 Arizona State Office  
[www.az.blm.gov](http://www.az.blm.gov)

No. of Claims: 29 x \$125 = \_\_\_\_\_  
 Check No: 1247 Init. FMC  
 Receipt No.: 1281387  
 For BLM Use Only

Form: MCF112  
 Revised July 2005

Exhibit A  
 Copper Mountain Property  
 Agua Fria Mining District  
 Yavapai County, Arizona

<u>Claim</u>	<u>AMC#</u>	<u>Recording Info</u>	<u>Township / Range / Section</u>	<u>Date Located</u>	<u>Approx Acreage</u>
AF#1	AMC360628	Bk 4113 p 108	T12N R2E Sec 6	1/19/2004	146.56
AV#1	AMC360759	Bk 4121 p 524	T12N R2E Sec 7	2/16/2004	150.95
AV#2	AMC360760	Bk 4121 P 525	T12N R2E Sec 7	2/16/2004	158.12
AV#3	AMC360761	Bk 4121 p 526	T12N R2E Sec 6, 7	2/16/2004	152.83
AV#4	AMC360862	Bk 4121 p 527	T12N R2E Sec 18	2/16/2004	142.35
AV#5	AMC360863	Bk 4121 p 528	T12N R2E Sec 17, 18, 19, 20	2/16/2004	159.79
AV#6	AMC360864	Bk 4121 p 529	T12N R2E Sec 19, 30	2/16/2004	159.28
AV#7	AMC360991	Bk 4121 p 530	T12N R2E Sec 17, 20	2/16/2004	158.5
AV#8	AMC360992	Bk 4121 p 531	T12N R2E Sec 20	2/16/2004	159.61
AV#9	AMC360993	Bk 4121 p 532	T12N R2E Sec 20	2/16/2004	160
AV#10	AMC360994	Bk 4121 p 533	T12N R2E Sec 20	2/16/2004	160
AV#11	AMC360995	Bk 4134 p 916	T12N R2E Sec 19	3/21/2004	160
AV#12	AMC360966	Bk 4134 p 917	T12N R2E Sec 25, 30	3/21/2004	160
AV#13	AMC360997	Bk 4134 p 918	T12N R2E Sec 30	3/21/2004	160
AV#14	AMC360998	Bk 4134 p 919	T12N R2E Sec 30	3/21/2004	158
Big Bug	AMC363464	Bk 4202 p 693	T12N R2E Sec 7	10/23/2004	20
Old Minor	AMC363469	Bk 4202 p 695	T12N R2E Secs 17, 20	10/23/2004	20
Copper Hill #1	AMC363465	Bk 4202 p 696	T12N R2E Sec 19	10/23/2004	20
Copper Hill #2	AMC363466	Bk 4202 p 697	T12N R2E Sec 19	10/23/2004	20
Copper Hill #3	AMC363467	Bk 4202 p 698	T12N R2E Sec 20	10/23/2004	20
Hack#1	AMC363468	Bk 4202 p 694	T12N R2E Sec 7	10/23/2004	20
Pocahontas	AMC371359	Bk 4371 Pg 150	T12N R2E Sec 30	2/19/2006	20
Pocahontas No.2	AMC371360	Bk 4371 Pg 151	T12N R2E Sec 30, 31	2/19/2006	20
Copper Mountain No.1	AMC371356	Bk 4371 Pg 152	T12N R2E Sec 30	2/19/2006	20
Copper Mountain No.2	AMC371357	Bk 4371 Pg 153	T12N R2E Sec 30	2/19/2006	20
Copper Bell	AMC371353	Bk 4371 Pg 154	T12N R2E Sec 19, 30	2/19/2006	20
Copper Queen	AMC371358	Bk 4371 Pg 155	T12N R2E Sec 19	2/19/2006	20
Copper Dome No.1	AMC371354	Bk 4371 Pg 156	T12N R2E Sec 19	2/19/2006	20
Copper Dome No.2	AMC371355	Bk 4371 Pg 157	T12N R2E Sec 19	2/19/2006	20

RECEIVED  
 BUREAU OF  
 LAND MANAGEMENT  
 ARIZONA  
 STATE OFFICE  
 PHOENIX, ARIZONA  
 MAY 11 P 1:47

RECEIVED  
 BUREAU OF  
 LAND MANAGEMENT  
 ARIZONA  
 STATE OFFICE  
 PHOENIX, ARIZONA

RE 5/17/06  
 29

Return to:  
 Fredrick C Bauman  
 9212 Empire Rock St  
 Las Vegas, NV 89143

**MAINTENANCE FEE PAYMENT**

Claimant Name: Searchlight Exploration, LLC\*  
 Address: 9212 Empire Rock St.  
 City: Las Vegas State: NV Zip: 89143  
 Telephone: (702) 396-5292  
 E-mail address: \_\_\_\_\_  
 Signature: \_\_\_\_\_

RECEIVED  
 BUREAU OF  
 LAND MANAGEMENT  
 2006 MAY 11 P 1:47  
 ARIZONA  
 STATE OFFICE  
 PHOENIX, ARIZONA  
 BLM  
 Date  
 Stamp

Check here if this is a change of <sup>Manager</sup> address.

Monstro Verde Project - 5 Claims

LINE NO.	AMC NUMBER	CLAIM/SITE NAME	COUNTY RECORDER DATA (If available)	TWP	RNG	SEC
1		see attached sheet				
2						
3						
4						
5						
6						
7						
8						
9						
10						

List additional claims on Form MCF114.

\* a/k/a Searchlight West  
 Bureau of Land Management Exploration  
 Arizona State Office  
[www.az.blm.gov](http://www.az.blm.gov)

No. of Claims: 5 x \$125 = \_\_\_\_\_  
 Check No: 1242 Init. YMC  
 Receipt No.: 1281387  
 For BLM Use Only

Form: MCF112  
 Revised July 2005



Exhibit A  
 Monstro Verde Property  
 Yarber Wash Mining District  
 Yavapai County, Arizona

<u>Claim</u>	<u>AMC#</u>	<u>Recording Info</u>	<u>Township / Range / Section</u>	<u>Date Located</u>	<u>Approx Acreage</u>
Monstro Verde 1	AMC356929	Bk 3965 p 701	T13N R2E Sec 33	9/20/2002	160
Monstro Verde 2	AMC357865	Bk 4012 p 537	T12N R2E Sec 3	3/17/2003	160
Monstro Verde 3	AMC357866	Bk 4012 p 538	T12N R2E Sec 2	3/17/2003	160
			T13N R2E Sec 34		
Yaba Gold Dot	AMC363476	Bk 4202 p 699	T12N R2E Sec 2	10/23/2004	20
			T13N R2E Sec 33		
Tri-Metals	AMC363475	Bk 4202 p 700	T12N R2E Secs 2, 3	10/23/2004	20

RECEIVED  
 BUREAU OF  
 LAND MANAGEMENT  
 2006 MAY 11 P 1:47  
 ARIZONA  
 STATE OFFICE  
 PHOENIX, ARIZONA

RECORDED

RE 5/17/06

**United States Department of the Interior**  
**Bureau of Land Management**  
 BUSINESS & SUPPORT SVCS DIV  
 222 N CENTRAL AVE  
 PHOENIX, AZ 85004 -2203  
 Phone: (602) 417-9200

Receipt

No: 1138500

*Amc 350564*  
*Amc 355248*  
*Amc 355607*  
*Amc 355355*  
*Amc 362718*

<b>Transaction #:</b> 1177668	
<b>Date of Transaction:</b> 08/26/2005	
<b>CUSTOMER:</b>	FREDERICK C BAUMAN 9212 EMPIRE ROCK ST LAS VEGAS,NV 89143

LINE #	QTY	DESCRIPTION	REMARKS	UNIT PRICE	TOTAL
1	1.00	LOCATABLE MINERALS / MINING CLAIMS- NOT NEW-UNADJUD, ONE AUTH NO. ONLY / MINING CLAIM MONEY RECEIVED (455) <b>CASES: AMC350565/\$6125.00</b>	MAINT 2006 (49)	- n/a -	6125.00
<b>TOTAL:</b>					<b>\$6,125.00</b>

PAYMENT INFORMATION			
1	AMOUNT:	\$6,125.00	POSTMARKED: 08/22/2005
	TYPE:	CHECK	RECEIVED: 08/24/2005
	CHECK NO:	2432	
	NAME:	BAUMAN, FREDERICK C 9212 EMPIRE ROCK ST LAS VEGAS NV 89143	<i>Searchlight Exploration</i>

REMARKS

This receipt was generated by the automated BLM Collections and Billing System and is a paper representation of a portion of the official electronic record contained therein.

**ENTERED INTO COMPUTER**  
*9/29/05 AB*

Return to:

Fredrick C Bauman  
9212 Empire Rock St  
Las Vegas, NV  
89143

Maintenance Fee 49 claims #6,125 **MAINTENANCE FEE PAYMENT**

Mining Claim Maintenance Fee Payment of \$100 per claim or site is due on or before September 1, 20\_\_\_\_, in lieu of assessment work for the upcoming assessment year beginning September 1 of the year noted above.

BUREAU OF LAND MANAGEMENT  
ARIZONA STATE OFFICE  
222 NORTH CENTRAL AVENUE  
PHOENIX, AZ 85004  
602-417-9200  
www.az.blm.gov

FOR BLM USE ONLY	
NO. OF CLAIMS: _____	X \$100 = \$ _____
RECEIPT NO.: _____	CHECK NO.: _____
INIT: _____	

The claims are situated in Mohave County, Arizona.

BLM SERIAL NUMBERS

NAMES OF CLAIMS OR SITES

AMC \_\_\_\_\_ THRU AMC \_\_\_\_\_ NAME: \_\_\_\_\_

COUNTY BOOK/DOCKET \_\_\_\_\_ PAGE OR FEE NO: \_\_\_\_\_

AMC \_\_\_\_\_ THRU AMC \_\_\_\_\_ NAME: \_\_\_\_\_

COUNTY BOOK/DOCKET \_\_\_\_\_ PAGE OR FEE NO: \_\_\_\_\_

**IF NOT CONSECUTIVE NUMBERS LIST SEPARATELY BELOW**

BLM SERIAL NUMBERS	NAME OF CLAIMS/SITES	CO/BOOK DOCKET & PAGE OR FEE NUMBER
AMC _____	<u>See Exhibit A</u>	_____
AMC _____	_____	_____
AMC _____	_____	_____
AMC _____	_____	_____

List additional claims on the reverse side of this form.

CLAIMANT'S NAME: Searchlight Exploration, LLC  
ADDRESS: 9212 Empire Rock St CITY: Las Vegas STATE: NV ZIP: 89143  
PHONE: (702) 525-5779

Check here if this is a change of address




Exhibit A  
Mockingbird Project  
Weaver Mining District  
Mohave County, Arizona

Original Claim Block

<u>Claim</u>	<u>AMC#</u>	<u>Recording Info</u>	<u>Township / Range / Section</u>	<u>Date Located</u>	<u>Acreage</u>
Mockingbird#2	AMC350565	Bk 3155, p. 813	T26N R21W Sec 22	9/4/1998	20
		Amended Bk 4248, p. 337		10/20/2002	
Dandy#1	AMC350569	Bk 3155, p. 821	T26N R21W Sec 27	9/4/1998	20
		Amended Bk 4253, p. 385		10/20/2002	
Great West#1	AMC350573	Bk 3155, p. 829	T26N R21W Sec 27	9/4/1998	20
		Amended Bk 3155, p. 829		10/20/2002	
MP#1	AMC355248	Bk 3667, p. 236	T26N R21W Sec 15	1/22/2001	160
MP#2	AMC355249	Bk 3667, p. 238	T26N R21W Sec 14, 23	1/22/2001	160
MP#3	AMC355250	Bk 3667, p. 240	T26N R21W Sec 22	1/22/2001	156
MP#4	AMC355251	Bk 3667, p. 242	T26N R21W Sec 22	1/22/2001	160
MP#5	AMC355252	Bk 3667, p. 244	T26N R21W Sec 22	1/22/2001	160
MP#6	AMC355253	Bk 3667, p. 246	T26N R21W Sec 23	1/22/2001	160
MP#7	AMC355254	Bk 3667, p. 248	T26N R21W Sec 28	1/22/2001	160
MP#8	AMC355255	Bk 3667, p. 250	T26N R21W Sec 27	1/22/2001	160
MP#9	AMC355256	Bk 3667, p. 252	T26N R21W Sec 27	1/22/2001	160
MP#10	AMC355257	Bk 3667, p. 254	T26N R21W Sec 26	1/22/2001	160
MP#11	AMC355258	Bk 3667, p. 256	T26N R21W Sec 26	1/22/2001	160
MP#12	AMC355259	Bk 3667, p. 258	T26N R21W Sec 26	1/22/2001	160
MP#13	AMC355607	Bk 3807, p. 537	T26N R21W Sec 14, 15	7/14/2001	160
MP#14	AMC355355	Bk 3697, p. 828	T26N R21W Sec 35	3/10/2001	160
MP#15	AMC355608	Bk 3807, p. 539	T26N R21W Sec 22	7/14/2001	144
MP#16	AMC355609	Bk 3807, p. 541	T26N R21W Sec 27	7/14/2001	120

Lode Claims located September 2004

<u>Claim</u>	<u>AMC#</u>	<u>Recording Info</u>	<u>Township / Range / Section</u>	<u>Date Located</u>	<u>Acreage</u>
Mockingbird#1	AMC362718	Bk 5195, p. 78	T26N R21W Sec 22	9/2/2004	20
Mockingbird#2A	AMC362719	Bk 5195, p. 80	T26N R21W Sec 22	9/2/2004	20
Mockingbird#3	AMC362720	Bk 5195, p. 82	T26N R21W Sec 22	9/2/2004	20
Mockingbird#4	AMC362721	Bk 5195, p. 84	T26N R21W Sec 22	9/2/2004	20
Mockingbird#5	AMC362722	Bk 5195, p. 86	T26N R21W Sec 22	9/2/2004	20
Mockingbird#6	AMC362723	Bk 5195, p. 88	T26N R21W Sec 22	9/2/2004	20
Mockingbird#7	AMC362724	Bk 5195, p. 90	T26N R21W Sec 22	9/2/2004	20
Mockingbird#8	AMC362725	Bk 5195, p. 92	T26N R21W Sec 22	9/2/2004	20
Mockingbird#9	AMC362726	Bk 5195, p. 94	T26N R21W Sec 22	9/2/2004	20
Mockingbird#10	AMC362727	Bk 5195, p. 96	T26N R21W Sec 22	9/2/2004	20
Mockingbird#11	AMC362728	Bk 5195, p. 98	T26N R21W Sec 22	9/2/2004	20
Mockingbird#12	AMC362729	Bk 5195, p. 100	T26N R21W Sec 22	9/2/2004	20
Mockingbird#13	AMC362730	Bk 5195, p. 102	T26N R21W Sec 22	9/2/2004	20
Mockingbird#14	AMC362731	Bk 5195, p. 104	T26N R21W Sec 22	9/2/2004	20
Mockingbird#15	AMC362732	Bk 5195, p. 106	T26N R21W Sec 22	9/2/2004	20
Mockingbird#16	AMC362733	Bk 5195, p. 108	T26N R21W Sec 15	9/2/2004	20
Mockingbird#17	AMC362734	Bk 5195, p. 110	T26N R21W Sec 15	9/2/2004	20

RECEIVED  
 BUREAU OF  
 LAND MANAGEMENT  
 2005 AUG 24 P 2:13  
 ARIZONA  
 STATE OFFICE  
 PHOENIX, ARIZONA

(17)

Mockingbird#18	AMC362735 Bk 5195, p. 112	T26N R21W Sec 22	9/2/2004	20
Mockingbird#19	AMC362736 Bk 5195, p. 114	T26N R21W Sec 15	9/2/2004	20
Mockingbird#20	AMC362737 Bk 5195, p. 116	T26N R21W Sec 15	9/2/2004	20
Mockingbird#21	AMC362738 Bk 5195, p. 118	T26N R21W Sec 15	9/2/2004	20
Dandy#1A	AMC362739 Bk 5195, p. 120	T26N R21W Sec 27	9/2/2004	20
Dandy#2	AMC362740 Bk 5195, p. 122	T26N R21W Sec 27	9/2/2004	20
Dandy#3	AMC362741 Bk 5195, p. 124	T26N R21W Sec 27	9/2/2004	20
Dandy#4	AMC362742 Bk 5195, p. 126	T26N R21W Sec 27	9/2/2004	20
Dandy#5	AMC362743 Bk 5195, p. 128	T26N R21W Sec 27	9/2/2004	20
Great West#1A	AMC362744 Bk 5195, p. 130	T26N R21W Sec 27	9/2/2004	20
Great West#2	AMC362745 Bk 5195, p. 132	T26N R21W Sec 27	9/2/2004	20
Great West#3	AMC362746 Bk 5195, p. 134	T26N R21W Sec 26	9/2/2004	20
Great West#4	AMC362747 Bk 5195, p. 136	T26N R21W Sec 27	9/2/2004	20

13

49 total  
DM

ARIZONA  
STATE OFFICE  
PHOENIX, ARIZONA

2005 AUG 24 P 2:13

RECEIVED  
BUREAU OF  
LAND MANAGEMENT



Return document to:  
 Frederick C. Bauman, ~~Asst~~ <sup>AZ BLM #</sup> 17121  
 5821 Pristine Falls Ave.  
 Las Vegas, NV 89131  
 Tel: (702) 396-5292

**MAINTENANCE FEE PAYMENT**

*\$125*

Mining Claim Maintenance Fee Payment of \$100 per claim or site is due on or before September 1, 2004, in lieu of assessment work for the upcoming assessment year beginning September 1 of the year noted above.

BUREAU OF LAND MANAGEMENT  
 ARIZONA STATE OFFICE  
 222 NORTH CENTRAL AVENUE  
 PHOENIX, AZ 85004  
 602-417-9200  
 www.az.blm.gov

FOR BLM USE ONLY	
NO. OF CLAIMS: <u>19</u>	X \$100 = \$ <u>2375.<sup>00</sup></u>
RECEIPT NO.: <u>908700</u>	CHECK NO.: <u>1165</u>
INIT: _____	

The claims are situated in Mohave County, Arizona.

**BLM SERIAL NUMBERS**

**NAMES OF CLAIMS OR SITES**

AMC 355248 THRU AMC 355259  
 COUNTY BOOK/DOCKET BK 3667  
 AMC \_\_\_\_\_ THRU AMC \_\_\_\_\_  
 COUNTY BOOK/DOCKET \_\_\_\_\_

NAME: MP#1-12  
 PAGE OR FEE NO: 236-258  
 NAME: \_\_\_\_\_  
 PAGE OR FEE NO: \_\_\_\_\_

**IF NOT CONSECUTIVE NUMBERS LIST SEPARATELY BELOW**

BLM SERIAL NUMBERS	NAME OF CLAIMS/SITES	CO/BOOK DOCKET & PAGE OR FEE NUMBER
AMC <u>355607</u>	<u>MP#13</u>	<u>BK 3897 Pg 537</u>
AMC <u>355608</u>	<u>MP#15</u>	<u>BK 3897 Pg 539</u>
AMC <u>355609</u>	<u>MP#16</u>	<u>BK 3897 Pg 541</u>
AMC <u>355355</u>	<u>MP#14</u>	<u>BE 3697 Pg 828</u>

List additional claims on the reverse side of this form.

CLAIMANT'S NAME: Searchlight Exploration, LLC  
 ADDRESS: 5821 Pristine Falls Ave CITY: Las Vegas STATE: NV ZIP: 89131  
 PHONE: \_\_\_\_\_

Check here if this is a change of address

*8/20/04 TK*  
**ENTERED INTO COMPUTER**  
 VERIFIED By: RB 9/2/04

RECEIVED BUREAU OF LAND MANAGEMENT	2004 JUL 13 A 8:49	ARIZONA STATE OFFICE PHOENIX, ARIZONA
BLM DATE STAMP		

BLM SERIAL  
NUMBERS

NAME OF CLAIMS/SITES

CO/BOOK DOCKET &  
PAGE OR FEE NUMBER

AMC 350565

Mockingbird #2

Bk 3155 Pg 813

AMC \_\_\_\_\_

Amended Bk 4248 Pg 337

AMC 350569

Dandy #1

Bk 3155, Pg 821

AMC \_\_\_\_\_

Amended Bk 4253 Pg 385

AMC 350573

Great West #1

Bk 3155, Pg 829

AMC \_\_\_\_\_

Amended Bk 4253, Pg 387

AMC \_\_\_\_\_

AMC \_\_\_\_\_

AMC \_\_\_\_\_

AMC \_\_\_\_\_

AMC \_\_\_\_\_

AMC \_\_\_\_\_

AMC \_\_\_\_\_

AMC \_\_\_\_\_

AMC \_\_\_\_\_

43 CFR 3833.0-5(e) (August 30, 1994) requires that the names of all of the owners and their current addresses shall be identified on all instruments required to be recorded or filed by the regulation, 43 CFR Subpart 3833.

NAME: Searchlight Exploration, LLC ADDRESS: 5821 Pristine Falls Ave  
CITY: Las Vegas STATE: NV ZIP: 89131 IS THIS A NEW ADDRESS

NAME: \_\_\_\_\_ ADDRESS: \_\_\_\_\_

CITY: \_\_\_\_\_ STATE: \_\_\_\_\_ ZIP: \_\_\_\_\_ IS THIS A NEW ADDRESS

NAME: \_\_\_\_\_ ADDRESS: \_\_\_\_\_

CITY: \_\_\_\_\_ STATE: \_\_\_\_\_ ZIP: \_\_\_\_\_ IS THIS A NEW ADDRESS

NAME: \_\_\_\_\_ ADDRESS: \_\_\_\_\_

CITY: \_\_\_\_\_ STATE: \_\_\_\_\_ ZIP: \_\_\_\_\_ IS THIS A NEW ADDRESS

SEARCHLIGHT EXPLORATION, LLC.

By Signature: Frederick C. Bauman

To record with the County, one claimant or an agent must sign.

Frederick C. Bauman, Manager

FOR BLM USE ONLY  
DATE ENTERED INTO COMPUTER: \_\_\_\_\_  
INITIALS: \_\_\_\_\_ VERIFIED: \_\_\_\_\_



**United States Department of the Interior**  
**Bureau of Land Management**  
 BUSINESS & SUPPORT SVCS DIV  
 222 N CENTRAL AVE  
 PHOENIX, AZ 85004 -2203  
 Phone: (602) 417-9200

Receipt	
No:	908700

<b>Transaction #:</b> 942469
<b>Date of Transaction:</b> 07/14/2004
<b>CUSTOMER:</b> FREDERICK C BAUMAN SEARCHLIGHT EXPLORATION LLC AZ BAR # 17121 5821 PRISTINE FALLS AVE LAS VEGAS,NV 89131

LINE #	QTY	DESCRIPTION	REMARKS	UNIT PRICE	TOTAL
1	1.00	LOCATABLE MINERALS / MINING CLAIMS-NOT NEW-UNADJUD,ONE AUTH NO. ONLY / MINING CLAIM MONEY RECEIVED (455) <b>CASES: AMC355248/\$2375.00</b>	MAIN 2005 (19)	- n/a -	2375.00
<b>TOTAL:</b>					<b>\$2,375.00</b>

PAYMENT INFORMATION			
1	<b>AMOUNT:</b>	\$2,375.00	<b>POSTMARKED:</b> 07/09/2004
	<b>TYPE:</b>	CHECK	<b>RECEIVED:</b> 07/13/2004
	<b>CHECK NO:</b>	1165	
	<b>NAME:</b>	SEARCHLIGHT EXPLORATION LLC AZ BAR # 17121 5821 PRISTINE FALLS AVE LAS VEGAS NV 89131	

REMARKS

This receipt was generated by the automated BLM Collections and Billing System and is a paper representation of a portion of the official electronic record contained therein.

UNITED STATES  
DEPARTMENT OF THE INTERIOR  
BUREAU OF LAND MANAGEMENT

MAINTENANCE FEE WAIVER CERTIFICATION

SEE INSTRUCTIONS ON REVERSE

AMC 355248  
AMC 355607  
AMC 356928

2003

470  
IAC

AMC 350564

FORM APPROVED  
OMB NO. 1004-0114  
Expires: December 31, 2002

2004

1. This small miner waiver is filed for the assessment year beginning at noon on September 1, 2002 and ending at noon on September 1, 2003.
2. The undersigned and all related parties owned ten or fewer mining claims, mill, or tunnel sites located and maintained on Federal lands in the United States of America on September 1, 2002-2003
3. The undersigned have performed the assessment work required by law for each mining claim listed prior to filing this waiver and understand that by filing this form; an affidavit of assessment work must be recorded by the December 30th following the filing of this waiver.
4. The undersigned understand that if the assessment work obligation has not yet come due under 30 U.S.C. 28 (for those claims in their first assessment year only); a notice of intent to hold reciting this condition must be recorded by the December 30th following the filing of this waiver.
5. The undersigned understand that mill and tunnel sites may also be listed upon this waiver and be waived from payment of the maintenance fee; and that a notice of intent to hold for these sites is required to be recorded by the December 30th immediately following the filing of this waiver.
6. The undersigned understand and acknowledge that pursuant to 43 U.S.C. 1212 and 18 U.S.C. 1001; the filing or recording of a false, fictitious, or fraudulent document with the Bureau of Land Management may result in a fine of up to \$250,000, a prison term not to exceed five years, or both.
7. The mining claims, mill or tunnel sites for which this waiver from payment of the maintenance fees is requested are:

CLAIM OR SITE NAME	BLM RECORDATION SERIAL NUMBER
1. Dandy #1	Amc # 350569
2. Great West #1	Amc # 350573
3. MP #6	Amc # 355253
4. MP #9	Amc # 355256
5. MP #10	Amc # 355257
6. MP #11	Amc # 355258
7. MP #12	Amc # 355259
8. MP #14	Amc # 355355
9. MP #16	Amc # 355609
10. GRL #1	Amc # 356928

The owner(s) (claimants) of the above mining claims and sites are:

Evening Star Resources, LLC  
 c/o James Bauman  
 1406 Bradley Dr K311  
 Carlisle PA 17013

(Owner's Name - Please Print)  
 (Street or P.O. Box)  
 (City) (State) (Zip Code)

*[Signature]*  
 James R. Bauman, Manager

(Owner's Signature)

\_\_\_\_\_  
 (Owner's Name - Please Print)  
 \_\_\_\_\_  
 (Street or P.O. Box)  
 \_\_\_\_\_  
 (City) (State) (Zip Code)

\_\_\_\_\_  
 (Owner's Signature)  
 \_\_\_\_\_  
 (Owner's Signature)

\_\_\_\_\_  
 (Owner's Name - Please Print)  
 \_\_\_\_\_  
 (Street or P.O. Box)  
 \_\_\_\_\_  
 (City) (State) (Zip Code)

RECEIVED  
 BUREAU OF  
 LAND MANAGEMENT  
 2003 AUG - 6 A 9:58  
 ARIZONA  
 STATE OFFICE  
 PHOENIX, ARIZONA  
 ENTERED IN COMPUTER  
 9/11/06 MCH

168

Amc 3556 355355, 355248,  
350564, 356928  
356928

8/14/03 TEB  
ENTERED INTO COMPUTER

Return Document to:

A3850-1 (NOV. 2001)

James R. Bauman, Manager  
Evening Star Resources, LLC  
1406 Bradley Dr K311, Carlisle, PA 17013  
Telephone: (717) 258-9823

No. of Claims: <u>9</u>	x \$5 = <u>45.00</u>
Receipt No.: _____	Check No.: <u>1629</u>
Init: _____	FOR BLM USE ONLY <u>10/2</u>

**AFFIDAVIT OF PERFORMANCE OF ANNUAL WORK.** Also fill in Items 1 through 9 and the reverse side of this document.

**NOTICE OF INTENTION TO HOLD.** I intend to hold the claims(s)/site(s) listed on the reverse side of this document for the calendar year 20\_\_\_\_. Also fill in Items 1 through 4 and Item 9.

Notices of Intention to Hold are for mill sites and tunnel sites or for mining claims when assessment work has not been done, regardless of whether the annual assessment has been suspended, deferred, or not yet accrued. The filing of a Notice of Intention to Hold shall not relieve the owner of complying with federal and state laws pertaining to the performance of annual assessment work. Notices of Intention to Hold for mill sites or tunnel sites need not be county recorded. For mining claims the form filed with the Bureau of Land Management (BLM) must be identical to the one that was or will be filed with the county.

Evidence of Annual Assessment Work or a Notice of Intention to Hold must be filed each calendar year following the calendar year in which the claim/site was located. All claims listed on a single affidavit must be contiguous.

Commonwealth of PA  
1. ~~State of Arizona~~, County of Cumberland ss:  
2. I, (Name) James R. Bauman  
3. Reside at (Address) 1406 Bradley Dr., K311  
City Carlisle, County Cumberland, State PA Zip 17013

being duly sworn, deposes and says that he/she is a citizen of the United States, more than eighteen years of age, that all of the facts set forth in this affidavit/notice, subject to the provisions and penalties of 18 U.S.C. 1001 pertaining to the filing of false, fictitious, or fraudulent statements with the United States, are true and correct according to the best of my knowledge, information and belief.

4. Owner's name and address (If not shown in Items 1-3 above). Check here if this is a change of address   
Evening Star Resources, LLC, James R. Bauman, Manager  
1406 Bradley Dr., K311, Carlisle, PA 17013

5. That I am personally acquainted with the mining claim(s). The work and improvements were made by and at the expense of the owner(s) of said claim(s). Said contiguous group of claims, listed on the reverse side of this document, are situated in the Weaver (Mockingbird) Mining District, Monroe County, Arizona.

6. That between the dates starting at 12 o'clock noon on September 1, 2002 and ending at 12 o'clock noon on September 1, 2003 at least \$ 900 Dollars worth of work and improvements were done and performed upon said claim(s) or upon one or more of a contiguous group of claims for the benefit of all, or wholly or partly outside of a contiguous group of claims for the benefit of all, not including the location work.

7. That the following persons were employed to perform the work and improvements described herein:  
Fred Bauman

VERIFIED  
10/2/03TK

RECEIVED  
BUREAU OF  
LAND MANAGEMENT  
2003-09-06 9:58  
PHOTOGRAPHY OFFICE  
BLM ARIZONA

8. That the work and improvements | rmed were:  
Clear Road. Install + Repair protective  
fencing around open shafts + adit

9. Dated: July 22, 2003 Signature: [Signature]  
 SUBSCRIBED AND SWORN TO before me, a Notary Public, this 22 day of July, 2003  
 by Cyndi M. Wright  
 Notary Public Cyndi M. Wright  
 MY COMMISSION EXPIRES 4-15-2007

Notarial Seal  
 Cyndi M. Wright, Notary Public  
 Silver Spring Twp., Cumberland County  
 My Commission Expires Apr. 15, 2007

If the claims/sites have consecutive BLM numbers and are in the same Township, Range and Section, they may be listed as follows:

Claim/Site Name	Serial Number	Dkt/Pg or Record # of Orig Location Notice	TWN SHP RNG SEC(S)
Sample 1 - 10	A MC 19640 - 49	Dkt/Pg 1025/1-10 Recording #9106173-82	4N 20W 36
<u>Dandy # 1</u>	<u>Amc350569</u>	<u>Bk 3155, Pg 821</u>	<u>26N 21W 27</u>
<u>Great west # 1</u>	<u>Amc350573</u>	<u>Bk 3155, Pg 829</u>	<u>26N 21W 27</u>
<u>MP # 6</u>	<u>Amc355253</u>	<u>Bk 3667, Pg 246</u>	<u>26N 21W 23</u>
<u>MP # 9</u>	<u>Amc355256</u>	<u>Bk 3667, Pg 252</u>	<u>26N 21W 27</u>
<u>MP # 10</u>	<u>Amc355257</u>	<u>Bk 3667, Pg 254</u>	<u>26N 21W 26</u>
<u>MP # 11</u>	<u>Amc355258</u>	<u>Bk 3667, Pg 256</u>	<u>26N 21W 26</u>
<u>MP # 12</u>	<u>Amc355259</u>	<u>Bk 3667, Pg 258</u>	<u>26N 21W 26</u>
<u>MP # 14</u>	<u>Amc355355</u>	<u>Bk 3697, Pg 828</u>	<u>26N 21W 35</u>
<u>MP # 16</u>	<u>Amc355609</u>	<u>Bk 3807, Pg 541</u>	<u>26N 21W 27</u>

BLM requires a \$5 nonrefundable service charge for each mining claim, mill site or tunnel site payable on or before December 30<sup>th</sup> (not the 31<sup>st</sup>). Mail to:

Bureau of Land Management  
 222 North Central Avenue  
 Phoenix, Arizona 85004-2203  
 602-417-9200  
 www.az.blm.gov

This form is for the purpose of complying with the laws of the United States Department of the Interior, Bureau of Land Management and the State of Arizona pertaining to assessment work and/or notice of intention to hold. 30 U.S.C. 28, 43 CFR 3833.2, ARS 27-208. Subject to Paperwork Reduction Act and Privacy Act statements available at the BLM AZ State Office. This form is not copyrighted. It may be reproduced without permission.

RECEIVED  
 BUREAU OF  
 LAND MANAGEMENT  
 2003 AUG - 6 A 9: 58  
 ARIZONA  
 STATE OFFICE  
 PHOENIX, ARIZONA  
 BLM Date Stamp

MC 356 928

8/14/03 TBS.  
ENTERED INTO COMPUTER

Return Document to:  
James R. Bauman, Manager  
Evening Star Resources, LLC  
1406 Bradley Dr, K311 Carlisle, PA  
Telephone: (717) 258-9823 17013

A3850-1 (NOV. 2001)

No. of Claims: <u>1</u>	x \$5 = <u>5.00</u>
Receipt No.: _____	Check No.: <u>1629</u>
Init: <u>C</u>	FOR BLM USE ONLY <u>2M2</u>

**AFFIDAVIT OF PERFORMANCE OF ANNUAL WORK.** Also fill in Items 1 through 9 and the reverse side of this document.

**NOTICE OF INTENTION TO HOLD.** I intend to hold the claim(s)/site(s) listed on the reverse side of this document for the calendar year 2004. Also fill in Items 1 through 4 and Item 9.

Notices of Intention to Hold are for mill sites and tunnel sites or for mining claims when assessment work has not been done, regardless of whether the annual assessment has been suspended, deferred, or not yet accrued. The filing of a Notice of Intention to Hold shall not relieve the owner of complying with federal and state laws pertaining to the performance of annual assessment work. Notices of Intention to Hold for mill sites or tunnel sites need not be county recorded. For mining claims the form filed with the Bureau of Land Management (BLM) must be identical to the one that was or will be filed with the county.

Evidence of Annual Assessment Work or a Notice of Intention to Hold must be filed each calendar year following the calendar year in which the claim/site was located. All claims listed on a single affidavit must be contiguous.

Commonwealth of PA  
1. State of ~~Arizona~~, County of Cumberland ss:  
2. I, (Name) James R. Bauman  
3. Reside at (Address) 1406 Bradley Dr., K311  
City Carlisle, County Cumberland, State PA Zip 17013

being duly sworn, deposes and says that he/she is a citizen of the United States, more than eighteen years of age, that all of the facts set forth in this affidavit/notice, subject to the provisions and penalties of 18 U.S.C. 1001 pertaining to the filing of false, fictitious, or fraudulent statements with the United States, are true and correct according to the best of my knowledge, information and belief.

4. Owner's name and address (If not shown in Items 1-3 above). Check here if this is a change of address.   
Evening Star Resources, LLC, James R. Bauman, Manager  
1406 Bradley Dr., K311, Carlisle, PA 17013

5. That I am personally acquainted with the mining claim(s). The work and improvements were made by and at the expense of the owner(s) of said claim(s). Said contiguous group of claims, listed on the reverse side of this document, are situated in the \_\_\_\_\_ Mining District, \_\_\_\_\_ County, Arizona.

6. That between the dates starting at 12 o'clock noon on September 1, 20\_\_\_\_ and ending at 12 o'clock noon on September 1, 20\_\_\_\_ at least \$ \_\_\_\_\_ Dollars worth of work and improvements were done and performed upon said claim(s) or upon one or more of a contiguous group of claims for the benefit of all, or wholly or partly outside of a contiguous group of claims for the benefit of all, not including the location work.

7. That the following persons were employed to perform the work and improvements described herein: \_\_\_\_\_

10/21/03  
VERIFIED

RECEIVED  
BUREAU OF  
LAND  
MANAGEMENT  
2003  
AUG 16  
A P: 58

8. That the work and improvements performed were: \_\_\_\_\_

9. Dated: July 22, 2003 Signature: [Signature]  
 SUBSCRIBED AND SWORN TO before me, a Notary Public, this 22 day of July, 2003

by Cyndi M Wright  
 Notary Public: Cyndi M Wright  
 MY COMMISSION EXPIRES 4-15-2007

Notarial Seal  
 Cyndi M. Wright, Notary Public  
 Silver Spring Twp., Cumberland County  
 My Commission Expires Apr. 15, 2007

If the claims/sites have consecutive BLM numbers and are in the same Township, Range and Section(s), they may be listed as follows:

Claim/Site Name	Serial Number	Dkt/Pg or Record # of Orig Location Notice	TWN SHP	RNG	SEC(S)
<u>GRL #1</u>	<u>AMC 356928</u>	<u>Bk 4231 Pg 549</u>	<u>28N</u>	<u>18W</u>	<u>29</u>

BLM requires a \$5 nonrefundable service charge for each mining claim, mill site or tunnel site payable on or before December 30<sup>th</sup> (not the 31<sup>st</sup>). Mail to:

Bureau of Land Management  
 222 North Central Avenue  
 Phoenix, Arizona 85004-2203  
 602-417-9200  
 www.az.blm.gov

This form is for the purpose of complying with the laws of the United States Department of the Interior, Bureau of Land Management and the State of Arizona pertaining to assessment work and/or notice of intention to hold. 30 U.S.C. 28, 43 CFR 3833.2, ARS 27-208. Subject to Paperwork Reduction Act and Privacy Act statements available at the BLM AZ State Office. This form is not copyrighted. It may be reproduced without permission.

RECEIVED  
 BUREAU OF  
 LAND MANAGEMENT  
 2003 AUG - 6 A 9: 58  
 ARIZONA  
 STATE OFFICE  
 PHOENIX, ARIZONA  
 BLM Date Stamp

**United States Department of the Interior  
Bureau of Land Management**

BUSINESS & SUPPORT SVCS DIV  
222 N CENTRAL AVE  
PHOENIX, AZ 85004 -2203  
Phone: (602) 417-9200

Receipt	
No:	724367

<b>Transaction #:</b> 753638	
<b>Date of Transaction:</b> 08/06/2003	
<b>CUSTOMER:</b>	JAMES R BAUMAN 1406 BRADLEY DR APT K311 CARLISLE, PA 17013

LINE #	QTY	DESCRIPTION	REMARKS	UNIT PRICE	TOTAL
1	1.00	LOCATABLE MINERALS / MINING CLAIMS-NOT NEW-UNADJUD, ONE AUTH NO. ONLY / MINING CLAIM MONEY RECEIVED (455) <b>CASES:</b> AMC350569/\$50.00	WAIVER & POL 2003 (10)	- n/a -	50.00
<b>TOTAL:</b>					<b>\$50.00</b>

PAYMENT INFORMATION			
1	<b>AMOUNT:</b>	\$50.00	<b>POSTMARKED:</b> 08/01/2003
	<b>TYPE:</b>	CHECK	<b>RECEIVED:</b> 08/06/2003
	<b>CHECK NO:</b>	1629	
	<b>NAME:</b>	BAUMAN, JAMES 1406 BRADLEY DR APT K311 CARLISLE PA 17013	

REMARKS

This receipt was generated by the automated BLM Collections and Billing System and is a paper representation of a portion of the official electronic record contained therein.

AMC 350564

355248  
355607

Return Document to:  
John B. McIntyre, Manager  
McIntyre Mines LLC  
6907 Baylor Dr, Alexandria, VA 22307  
Telephone: (703) 768-1199

A3850-1 (NOV. 2001)

No. of Claims: <u>10</u>	x \$5 = <u>50</u>
Receipt No.: _____	Check No.: <u>MD-891094</u>
Init: <u>e</u>	
FOR BLM USE ONLY	

**AFFIDAVIT OF PERFORMANCE OF ANNUAL WORK.** Also fill in Items 1 through 9 and the reverse side of this document.

**NOTICE OF INTENTION TO HOLD.** I intend to hold the claims(s)/site(s) listed on the reverse side of this document for the calendar year 2004. Also fill in Items 1 through 4 and Item 9.

Notices of Intention to Hold are for mill sites and tunnel sites or for mining claims when assessment work has not been done, regardless of whether the annual assessment has been suspended, deferred, or not yet accrued. The filing of a Notice of Intention to Hold shall not relieve the owner of complying with federal and state laws pertaining to the performance of annual assessment work. Notices of Intention to Hold for mill sites or tunnel sites need not be county recorded. For mining claims the form filed with the Bureau of Land Management (BLM) must be identical to the one that was or will be filed with the county.

Evidence of Annual Assessment Work or a Notice of Intention to Hold must be filed each calendar year following the calendar year in which the claim/site was located. **All claims listed on a single affidavit must be contiguous.**

1. State of Virginia, County of Fairfax ss:  
 2. I, (Name) John B. McIntyre, Manager of McIntyre Mines, LLC  
 3. Reside at (Address) 6907 Baylor Dr  
 City Alexandria, County Fairfax, State VA Zip 22307

being duly sworn, deposes and says that he/she is a citizen of the United States, more than eighteen years of age, that all of the facts set forth in this affidavit/notice, subject to the provisions and penalties of 18 U.S.C. 1001 pertaining to the filing of false, fictitious, or fraudulent statements with the United States, are true and correct according to the best of my knowledge, information and belief.

4. Owner's name and address (If not shown in Items 1-3 above). Check here if this is a change of address.   
McIntyre Mines, LLC, John B. McIntyre, Manager  
6907 Baylor Dr, Alexandria, VA 22307

5. That I am personally acquainted with the mining claim(s). The work and improvements were made by and at the expense of the owner(s) of said claim(s). Said contiguous group of claims, listed on the reverse side of this document, are situated in the Weaver (Mockingbird) Mining District, Mohave County, Arizona.

6. That between the dates starting at 12 o'clock noon on September 1, 2002 and ending at 12 o'clock noon on September 1, 2003 at least \$ 11000 Dollars worth of work and improvements were done and performed upon said claim(s) or upon one or more of a contiguous group of claims for the benefit of all, or wholly or partly outside of a contiguous group of claims for the benefit of all, not including the location work.

7. That the following persons were employed to perform the work and improvements described herein: Fred Bauman

VERIFIED  
10/21/03  
TK

ENTERED IN COMPUTER  
RE 8/18/2003



8. That the work and improvements formed were: Install safety fencing around open shafts. Clear road.

9. Dated: July 19, 2003 Signature: [Signature]  
 SUBSCRIBED AND SWORN TO before me, a Notary Public, this 19th day of July, 2003  
 by Jannat Khatun  
 Notary Public: [Signature]  
 MY COMMISSION EXPIRES 01/31/2004

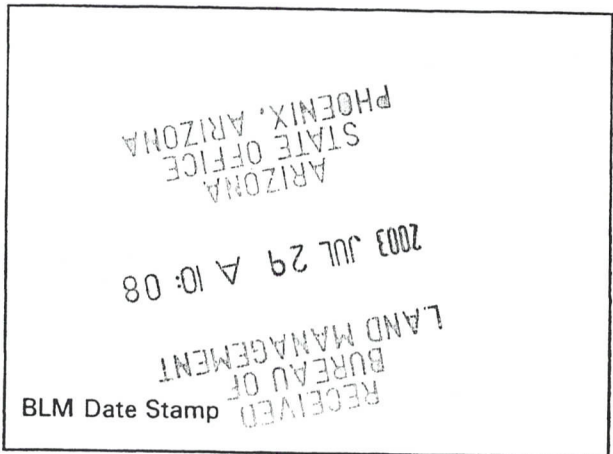
If the claims/sites have consecutive BLM numbers and are in the same Township, Range and Section(s), they may be listed as follows:

Sample 1 - 10	A MC 19640 - 49	Dkt/Pg 1025/1-10 Recording #9106173-82	4N 20W 36
Claim/Site Name	Serial Number	Dkt/Pg or Record # of Orig Location Notice	TWN SHP RNG SEC(S)
<u>Mockingbird # 2</u>	<u>Amc350565</u>	<u>Bk385, p.813</u>	<u>26N 21W 22</u>
<u>MP# 1</u>	<u>Amc355248</u>	<u>Bk3667, p.236</u>	<u>26N 21W 15</u>
<u>MP# 2</u>	<u>Amc355249</u>	<u>Bk3667, p.238</u>	<u>26N 21W 14, 23</u>
<u>MP# 3</u>	<u>Amc355250</u>	<u>Bk3667, p.240</u>	<u>26N 21W 22</u>
<u>MP# 4</u>	<u>Amc355251</u>	<u>Bk3667, p.242</u>	<u>26N 21W 22</u>
<u>MP# 5</u>	<u>Amc355252</u>	<u>Bk3667, p.244</u>	<u>26N 21W 22</u>
<u>MP# 7</u>	<u>Amc355254</u>	<u>Bk3667, p.248</u>	<u>26N 21W 28</u>
<u>MP# 8</u>	<u>Amc355255</u>	<u>Bk3667, p.250</u>	<u>26N 21W 27</u>
<u>MP# 13</u>	<u>Amc355607</u>	<u>Bk3807, p.537</u>	<u>26N 21W 14, 15</u>
<u>MP# 15</u>	<u>Amc355608</u>	<u>Bk3807, p.539</u>	<u>26N 21W 22</u>

BLM requires a \$5 nonrefundable service charge for each mining claim, mill site or tunnel site payable on or before December 30<sup>th</sup> (not the 31<sup>st</sup>). Mail to:

Bureau of Land Management  
 222 North Central Avenue  
 Phoenix, Arizona 85004-2203  
 602-417-9200  
 www.az.blm.gov

This form is for the purpose of complying with the laws of the United States Department of the Interior, Bureau of Land Management and the State of Arizona pertaining to assessment work and/or notice of intention to hold. 30 U.S.C. 28, 43 CFR 3833.2, ARS 27-208. Subject to Paperwork Reduction Act and Privacy Act statements available at the BLM AZ State Office. This form is not copyrighted. It may be reproduced without permission.



**United States Department of the Interior  
Bureau of Land Management**

BUSINESS & SUPPORT SVCS DIV  
222 N CENTRAL AVE  
PHOENIX, AZ 85004 -2203  
Phone: (602) 417-9200

Receipt	
No:	719621

**Transaction #:** 748798  
**Date of Transaction:** 07/29/2003

CUSTOMER:	JOHN B MCINTYRE 6907 BAYLOR DR ALEXANDRIA,VA 22307
-----------	--

LINE #	QTY	DESCRIPTION	REMARKS	UNIT PRICE	TOTAL
1	1.00	LOCATABLE MINERALS / MINING CLAIMS-NOT NEW-UNADJUD,ONE AUTH NO. ONLY / MINING CLAIM MONEY RECEIVED (455) <b>CASES:</b> AMC350565/\$50.00	WAIVER & POL 2003 (10)	- n/a -	50.00
<b>TOTAL:</b>					<b>\$50.00</b>

PAYMENT INFORMATION			
1	AMOUNT:	\$50.00	POSTMARKED: N/A
	TYPE:	CHECK	RECEIVED: 07/29/2003
	CHECK NO:	05560667008	
	NAME:	MCLNTYRE, JOHN 6907 BAYLOR DR ALEXANDRIA VA 22307	

REMARKS

This receipt was generated by the automated BLM Collections and Billing System and is a paper representation of a portion of the official electronic record contained therein.

UNITED STATES  
DEPARTMENT OF THE INTERIOR  
BUREAU OF LAND MANAGEMENT

MAINTENANCE FEE WAIVER CERTIFICATION

SEE INSTRUCTIONS ON REVERSE

2003

2004

FORM APPROVED  
OMB NO. 1004-0114  
Expires: December 31, 2002

IAC

103

AMC 350564  
AMC 355248  
AMC 355607

1. This small miner waiver is filed for the assessment year beginning at noon on September 1, ~~2002~~ and ending at noon on September 1, ~~2003~~.
2. The undersigned and all related parties owned ten or fewer mining claims, mill, or tunnel sites located and maintained on Federal lands in the United States of America on September 1, ~~2002~~ 2003
3. The undersigned have performed the assessment work required by law for each mining claim listed prior to filing this waiver and understand that by filing this form; an affidavit of assessment work must be recorded by the December 30th following the filing of this waiver.
4. The undersigned understand that if the assessment work obligation has not yet come due under 30 U.S.C. 28 (for those claims in their first assessment year only); a notice of intent to hold reciting this condition must be recorded by the December 30th following the filing of this waiver.
5. The undersigned understand that mill and tunnel sites may also be listed upon this waiver and be waived from payment of the maintenance fee; and that a notice of intent to hold for these sites is required to be recorded by the December 30th immediately following the filing of this waiver.
6. The undersigned understand and acknowledge that pursuant to 43 U.S.C. 1212 and 18 U.S.C. 1001; the filing or recording of a false, fictitious, or fraudulent document with the Bureau of Land Management may result in a fine of up to \$250,000, a prison term not to exceed five years, or both.
7. The mining claims, mill or tunnel sites for which this waiver from payment of the maintenance fees is requested are:

CLAIM OR SITE NAME	BLM RECORDATION SERIAL NUMBER
1. Mockingbird # 2	AMC# 350565
2. MP# 1	AMC# 355248
3. MP# 2	AMC# 355249
4. MP# 3	AMC# 355250
5. MP# 4	AMC# 355251
6. MP# 5	AMC# 355252
7. MP# 7	AMC# 355254
8. MP# 8	AMC# 355255
9. MP# 13	AMC# 355607
10. MP# 15	AMC# 355608

The owner(s) (claimants) of the above mining claims and sites are:

McIntyre Mines, LLC  
(Owner's Name - Please Print)  
6907 Baylor Dr.  
(Street or P.O. Box)  
Alexandria VA 22307  
(City) (State) (Zip Code)

*John B. McIntyre*  
(Owner's Signature)  
John B. McIntyre, Manager

\_\_\_\_\_  
(Owner's Name - Please Print)  
\_\_\_\_\_  
(Street or P.O. Box)  
\_\_\_\_\_  
(City) (State) (Zip Code)

*John B. McIntyre*  
(Owner's Signature)

\_\_\_\_\_  
(Owner's Name - Please Print)  
\_\_\_\_\_  
(Street or P.O. Box)  
\_\_\_\_\_  
(City) (State) (Zip Code)

ARIZONA  
STATE OFFICE  
PHOENIX, ARIZONA

2003 JUL 29 A 10:08

RECEIVED  
BUREAU OF  
LAND MANAGEMENT

ENTERED IN COMPUTER

7/31/03

AML 351576, 352599, 350763, 353196, 353312

RECEIVED B.L.M. AZ STATE OFFICE

352153, 355890

UNITED STATES DEPARTMENT OF THE INTERIOR BUREAU OF LAND MANAGEMENT

2002 AUG 30 P 12:28

355859, 350524, 353845

Relinquishment of Mining Claim(s)

PHOENIX, ARIZONA

352695, 353112, 350416

I (we) GAIL NEYLAND as Manager of Mount Cruachan Mines LLC

Hereby relinquish and abandon all right, title, and interest in the following described mining claim(s):

Table with 4 columns: Names of Claim(s), Description of land (approximate legal description of lode claim(s)), Dates of Original, Supplemental, and Amended Locations, Volume and Page where recorded: County of MOHAVE ARIZONA State. Rows include Mt. Cruachan, Stonehouse #2, Galena #1, S. Otsego, Stonehouse #1, Signal #1, Stonehouse #4, Copper Cliff #2-8.

ENTERED IN COMPUTER 9/13/02 JNA



UNITED STATES  
DEPARTMENT OF THE INTERIOR  
BUREAU OF LAND MANAGEMENT

RECEIVED  
B.L.M. AZ STATE OFFICE

2002 AUG 30 P 12: 32

FR  
page 3

Relinquishment of Mining Claim(s)

PHOENIX, ARIZONA

I (We) John B. McIntyre

Hereby relinquish and abandon all right, title, and interest in the following described mining claim(s):

Names of Claim(s)	Description of land (approximate legal description of lode claim(s))	Dates of Original, Supplemental, and Amended Locations	Volume and Page where recorded; County of <u>MOHAVE</u> <u>ARIZONA</u> State
LDP #1	T12N R14W Secs 20 + 21	9/30/2001	BK 3874 Pg 320 ATMC # 355896
LDP #2	T12N R14W Sec 21	9/30/2001	BK 3874 Pg 322 ATMC # 355897
LDP #3	T12N R14W Secs 20 + 21	9/30/2001	BK 3874 Pg 324 ATMC # 355898
LDP #6	T11N R14W Sec 1	9/3/2001	BK 3868 Pg 462 ATMC # 355859
LDP #7	T11N R14W Sec 12	9/3/2001	BK 3868 Pg 464 ATMC # 355860
LDP #8	T11N R13W Sec 7	9/3/2001	BK 3868 Pg 466 ATMC # 355861

Date: 8/15/2002  
As of

State of: VIRGINIA

County of: FAIRFAX

X John B. McIntyre  
John B. McIntyre

ss.

On this 29TH Day of August, in the year 2002,  
before me, Ron Westbrock, a notary public, personally appeared  
John B. McIntyre, known to me (or proved to me on the  
oath of \_\_\_\_\_) to be the person whose name is subscribed to the within  
instrument, and acknowledged that he (she or they) executed the same.

Ronald Westbrock  
(Notary Public in and for the State of VIRGINIA,  
County of FAIRFAX)

My commission expires: 8/31/2002

ENTERED IN COMPUTER  
9/13/02

UNITED STATES  
DEPARTMENT OF THE INTERIOR  
BUREAU OF LAND MANAGEMENT

RECEIVED  
B.L.M. AZ STATE OFFICE

2002 AUG 30 P 12:32

PHOENIX, ARIZONA

Relinquishment of Mining Claim(s)

I (We) Betty M. McIntyre

FR  
page 4

Hereby relinquish and abandon all right, title, and interest in the following described mining claim(s):

Names of Claim(s)	Description of land (approximate legal description of lode claim(s))	Dates of Original, Supplemental, and Amended Locations	Volume and Page where recorded: County of <u>MOHAVE</u> ARIZONA State
LDP#1	T12NR14W Secs 20+21	9/30/2001	BK 3874 Pg 320 Atrc# 355896
LDP#2	T12NR14W Sec 21	9/30/2001	BK 3874 Pg 322 Atrc# 355897
LDP#3	T12NR14W Secs 20+21	9/30/2001	BK 3874 Pg 324 Atrc# 355898
LDP#6	T11NR14W Sec 1	9/3/2001	BK 3868 Pg 462 Atrc# 355859
LDP#7	T11NR14W Sec 12	9/3/2001	BK 3868 Pg 464 Atrc# 355860
LDP#8	T11NR13W Sec 7	9/3/2001	BK 3868 Pg 466 Atrc# 355861

Date: 8/15/2002  
State of: VIRGINIA  
County of: FAIRFAX

Betty M. McIntyre  
BETTY M. MCINTYRE  
ss.

On this 29TH Day of August, in the year 2002  
before me, Ronald Westbrook, a notary public, personally appeared Betty M. McIntyre, known to me (or proved to me on the oath of \_\_\_\_\_) to be the person whose name is subscribed to the within instrument, and acknowledged that he (she or they) executed the same.

Ronald Westbrook  
(Notary Public in and for the State of VIRGINIA,  
County of FAIRFAX)

My commission expires: 8/31/2002

ENTERED IN COMPUTER  
McIntyre

RECEIVED  
B.L.M. AZ STATE OFFICE

UNITED STATES  
DEPARTMENT OF THE INTERIOR  
BUREAU OF LAND MANAGEMENT

2002 AUG 30 P 12:32 @

PHOENIX, ARIZONA

Page 5

Relinquishment of Mining Claim(s)

I, ~~John~~ John B. McIntyre, as Manager of  
McIntyre Mines LLC

Hereby relinquish and abandon all right, title, and interest in the following described mining claim(s):

Names of Claim(s)	Description of land (approximate legal description of lode claim(s))	Dates of Original, Supplemental, and Amended Locations	Volume and Page where recorded: County of <u>MOHAVE</u> ARIZONA State
Mockingbird #1	T26NR21W Sec 22	9/4/1998	BK 3155 p. 11 Amcl # 350564
Mockingbird #14	T26NR21W Sec 22	4/21/2000	BK 3500 p. 169 Amcl # 353847
Mockingbird #17	T26NR21W Sec 15	4/21/2000	BK 3500 p. 175 Amcl # 353850
Great west #2	T26NR21W Sec 27	9/4/1998	BK 3155 p. 831 Amcl # 350574
Great west #3	T26NR21W Sec 26	9/4/1998	BK 3155 p. 833 Amcl # 350575
The following claims were abandoned in			August 2001:
Mockingbird #3	T26NR21W Sec 22	9/4/1998	BK 3155 p. 815 Amcl # 350566
Mockingbird #4	T26NR21W Sec 22	9/4/1998	BK 3155 p. 817 Amcl # 350567
Mockingbird #5	T26NR21W Sec 22	9/4/1998	BK 3155 p. 819 Amcl # 350568
Mockingbird #6	T26NR21W Sec 22	10/6/1999	BK 3390 p. 682 Amcl # 352695
Mockingbird #7	T26NR21W Sec 22	10/6/1999	BK 3390 p. 684 Amcl # 352696
Mockingbird #8	T26NR21W Sec 22	10/6/1999	BK 3390 p. 686 Amcl # 352697
Mockingbird #9	T26NR21W Sec 22	10/6/1999	BK 3390 p. 688 Amcl # 352698
Mockingbird #10	T26NR21W Sec 22	10/6/1999	BK 3390 p. 690 Amcl # 352699
Mockingbird #11	T26NR21W Sec 22	10/6/1999	BK 3390 p. 692 Amcl # 352700
Mockingbird #12	T26NR21W Sec 22	4/21/2000	BK 3500 p. 165 Amcl # 353845
Mockingbird #13	T26NR21W Sec 22	4/21/2000	BK 3500 p. 167 Amcl # 353846
Mockingbird #15	T26NR21W Sec 22	4/21/2000	BK 3500 p. 171 Amcl # 353848
Mockingbird #16	T26NR21W Sec 15	4/21/2000	BK 3500 p. 173 Amcl # 353849

ENTERED IN COMPUTER

*McIntyre*



RECEIVED  
B.L.M. AZ STATE OFFICE

UNITED STATES  
DEPARTMENT OF THE INTERIOR  
BUREAU OF LAND MANAGEMENT

2002 AUG 30 P 12: 32

PHOENIX, ARIZONA

page 6

Names of Claim(s)	Description of land (approximate legal description of lode claim(s))	Dates of Original, Supplemental, and Amended Locations	Volume and Page where recorded: County of <u>NOHAVE</u> <u>ARIZONA</u> State
Dandy #3	T26N R21W Sec 27	9/4/1998	BK 3155, p. 825 ATML# 350571
Dandy #4	T26N R21W Sec 27	9/4/1998	BK 3155, p. 827 ATML# 350572
Dandy #5	T26N R21W Sec 27	10/6/1999	BK 3390, p. 694 ATML# 352701
Great West #4	T26N R21W Sec 27	10/6/1999	BK 3390, p. 696 ATML# 352702

Date: August 15, 2002  
State of: VIRGINIA  
County of: FAIRFAX

McIntyre Mines LLC  
By: John B. McIntyre  
ss. John B. McIntyre  
Manager

On this 29TH Day of August, in the year 2002  
before me, RONALD WESTBROOK, a notary public, personally appeared  
John B. McIntyre, known to me (or proved to me on the  
oath of \_\_\_\_\_) to be the person whose name is subscribed to the within  
instrument, and acknowledged that he (she or they) executed the same.

Ronald Westbrook  
(Notary Public in and for the State of VIRGINIA)  
County of FAIRFAX

My commission expires: 8/31/2002

ENTERED IN COMPUTER  
Myde

UNITED STATES  
DEPARTMENT OF THE INTERIOR  
BUREAU OF LAND MANAGEMENT

RECEIVED  
B.L.M. AZ STATE OFFICE

2002 AUG 30 P 12: 32

Relinquishment of Mining Claim(s)

PHOENIX, ARIZONA

I (We) John B. McIntyre, as Manager of  
McIntyre Mines LLC

Hereby relinquish and abandon all right, title, and interest in the following described mining claim(s):

Names of Claim(s)	Description of land (approximate legal description of lode claim(s))	Dates of Original, Supplemental, and Amended Locations	Volume and Page where recorded: County of <u>Yavapai</u> ARIZONA State
The following claims were sold to <u>Stranda Properties</u> in December 2001. McIntyre Mines LLC hereby disclaims any interest in these claims =			
<u>Pocahontas</u>	<u>T12N R2E Sec 30</u>	<u>11/18/1999</u>	<u>BK 3713, P. 22 Amc # 353112</u>
<u>Pocahontas #2</u>	<u>T12N R2E Sec 30, 31</u>	<u>11/18/1999</u>	<u>BK 3713, P. 21 Amc # 353113</u>
<u>Copper Mountain #1</u>	<u>T12N R2E Sec 30</u>	<u>11/18/1999</u>	<u>BK 3713, P. 23 Amc # 353114</u>
<u>Copper Mountain #2</u>	<u>T12N R2E Sec 30</u>	<u>11/18/1999</u>	<u>BK 3713, P. 24 Amc # 353115</u>
<u>Copper Bell</u>	<u>T12N R2E Secs 19, 30</u>	<u>11/18/1999</u>	<u>BK 3713, P. 25 Amc # 353116</u>
<u>Copper Queen</u>	<u>T12N R2E Sec 19</u>	<u>11/18/1999</u>	<u>BK 3713, P. 26 Amc # 353117</u>
<u>Copper Dome #1</u>	<u>T12N R2E Sec 19</u>	<u>11/18/1999</u>	<u>BK 3713, P. 28 Amc # 353118</u>
<u>Copper Dome #2</u>	<u>T12N R2E Sec 19</u>	<u>11/18/1999</u>	<u>BK 3713, P. 28 Amc # 353119</u>
<u>Copper Mountain #6</u>	<u>T12N R2E Secs 19, 20</u>	<u>11/18/1999</u>	<u>BK 3713, P. 32 Amc # 353123</u>
The following claims were abandoned in August 2001:			
<u>Wagon Box #1</u>	<u>T11S N R1E Sec 24</u>	<u>7/14/1998</u>	<u>BK 3587, P. 147 Amc # 350416</u>
<u>Wagon Box #2</u>	<u>T11S N R1E Sec 24</u>	<u>7/14/1998</u>	<u>BK 3587, P. 148 Amc # 350417</u>
<u>Wagon Box #3</u>	<u>T11S N R1E Sec 24</u>	<u>7/14/1998</u>	<u>BK 3587, P. 149 Amc # 350418</u>
<u>Wagon Box #4</u>	<u>T11S N R1E Sec 24</u>	<u>7/14/1998</u>	<u>BK 3587, P. 150 Amc # 350419</u>
<u>RR # 3</u>	<u>T11S N R1E Secs 25, 36</u>	<u>7/14/1998</u>	<u>BK 3587, P. 151 Amc # 350420</u>

ENTERED IN COMPUTER

Ⓡ  
page 7

RECEIVED  
B.L.M. AZ STATE OFFICE

UNITED STATES  
DEPARTMENT OF THE INTERIOR  
BUREAU OF LAND MANAGEMENT

2002 AUG 30 P 12:32

Relinquishment of Mining Claim(s)

PHOENIX, ARIZONA

I, John B. McIntyre, as Manager of  
McIntyre Mines LLC

Hereby relinquish and abandon all right, title, and interest in the following described mining claim(s):

10  
Page 8

Names of Claim(s)	Description of land (approximate legal description of lode claim(s))	Dates of Original, Supplemental, and Amended Locations	Volume and Page where recorded: County of <u>YAVAPAI</u> ARIZONA State
RR #4	T11SNR1E Sec 25, 36	7/14/1998	BK 3587, Pg. 152 Amcl # 350421
Mesa #1	T11SNR1E Sec 36 T11NR1E Sec 1	7/14/1998	BK 3587, Pg. 153 Amcl # 350422
Mesa #2	T11SNR1E Sec 36 T11NR1E Sec 1	7/14/1998	BK 3587, Pg. 154 Amcl # 350423
RR #30	T11SNR1E Sec 36	10/2/1998	BK 3607, Pg. 118 Amcl # 350763
RR #31	T11SNR1E Sec 36	10/2/1998	BK 3607, Pg. 119 Amcl # 350764
Agua Fria 1	T12NR2E Sec 6	12/4/1999	BK 3715, Pg. 704 Amcl # 353196
Agua Fria 2	T12NR2E Sec 6	12/4/1999	BK 3715, Pg. 705 Amcl # 353197
Agua Fria 3	T12NR2E Sec 6	12/4/1999	BK 3715, Pg. 706 Amcl # 353198
Agua Fria 4	T12NR2E Sec 6	12/4/1999	BK 3715, Pg. 707 Amcl # 353199
Agua Fria 5	T12NR2E Sec 6	12/4/1999	BK 3715, Pg. 708 Amcl # 353200
Agua Fria 6	T12NR2E Sec 6	12/4/1999	BK 3715, Pg. 709 Amcl # 353201
Agua Fria 7	T12NR2E Sec 6	12/4/1999	BK 3715, Pg. 710 Amcl # 353202
Copper Mountain 3	T12NR2E Sec 19	11/18/1999	BK 3713, P. 29 Amcl # 353120
Copper Mountain 4	T12NR2E Sec 19	11/18/1999	BK 3713, P. 30 Amcl # 353121
Copper Mountain 5	T12NR2E Sec 19	11/18/1999	BK 3713, P. 31 Amcl # 353122
Copper Mountain 7	T12NR2E Sec 17, 18, 19	11/18/1999	BK 3713, P. 33 Amcl # 353124
Copper Mountain 8	T12NR2E Sec 18, 19	11/18/1999	BK 3713, P. 34 Amcl # 353125
Copper Mountain 9	T12NR2E Sec 18, 19	11/18/1999	BK 3713, P. 35 Amcl # 353126
Copper Mountain 10	T12NR2E Sec 18, 19	11/18/1999	BK 3713, P. 36 Amcl # 353127
Copper Mountain 11	T12NR2E Sec 18	11/18/1999	BK 3713, P. 37 Amcl # 353128
Copper Mountain 12	T12NR2E Sec 18	11/18/1999	BK 3713, P. 38 Amcl # 353129

ENTERED IN COMPUTER

RECEIVED  
B.L.M. AZ STATE OFFICE

UNITED STATES  
DEPARTMENT OF THE INTERIOR  
BUREAU OF LAND MANAGEMENT

2002 AUG 30 P 12:32

BUENENIA, ARIZONA

TR  
page 9

Names of Claim(s)	Description of land (approximate legal description of lode claim(s))	Dates of Original, Supplemental, and Amended Locations	Volume and Page where recorded: County of <u>YAVAPAI</u> ARIZONA State
Copper Mountain 13	T12N R2E Sec 18	11/18/1999	BK 3713, p. 39 ATML# 353130
Copper Mountain 14	T12N R2E Sec 18	11/18/1999	BK 3713, p. 40 ATML# 353131
Copper Mountain 15	T12N R2E Secs 17, 20	12/4/1999	BK 3715, p. 712 ATML# 353202
Copper Mountain 16	T12N R2E Secs 17, 20	12/4/1999	BK 3715, p. 711 ATML# 353204
Copper Mountain 17	T12N R2E Sec 20	12/18/1999	BK 3721, p. 422 ATML# 353312
Copper Mountain 18	T12N R2E Sec 20	12/18/1999	BK 3721, p. 423 ATML# 353313
Copper Mountain 19	T12N R2E Sec. 19, 20	12/18/1999	BK 3721, p. 424 ATML# 353314
Copper Mountain 20	T12N R2E Sec 20	12/18/1999	BK 3721, p. 425 ATML# 353315
Copper Mountain 21	T12N R2E Sec 20	12/18/1999	BK 3721, p. 426 ATML# 353316
Copper Mountain 22	T12N R2E Sec 20	12/18/1999	BK 3721, p. 427 ATML# 353317
Copper Mountain 23	T12N R2E Secs 20, 29	12/18/1999	BK 3721, p. 428 ATML# 353318
Copper Mountain 24	T12N R2E Secs 19, 20	12/18/1999	BK 3721, p. 429 ATML# 353319

Date: 8/15/2002

McIntyre Mines LLC

As of

State of: VIRGINIA

By: John B. McIntyre,  
Manager

County of: FAIRFAX

On this 29TH Day of August, in the year 2002  
before me, RONALD WESTBROOK, a notary public, personally appeared  
John B. McIntyre, known to me (or proved to me on the  
oath of \_\_\_\_\_) to be the person whose name is subscribed to the within  
instrument, and acknowledged that he (she or they) executed the same.

Ronald Westbrook  
(Notary Public in and for the State of VIRGINIA,  
County of FAIRFAX)


My commission expires: 8/31/2002

ENTERED IN COMPUTER



INDEXED

When recorded return to:  
Frederick C. Bauman  
8125 E Buena Terra Way  
Scottsdale, AZ 85250



2002049027 BK 4146 PG 60  
OFFICIAL RECORDS OF MOHAVE COUNTY  
JOAN MC CALL, MOHAVE COUNTY RECORDER  
07/19/2002 09:53A PAGE 1 OF 3  
SEARCHLIGHT WEST INC  
RECORDING FEE 13.00

AMC 350564  
353988  
354852  
355248  
355355  
355607  
356225  
356338

QUITCLAIM MINING DEED

(Exempt A.R.S. 11-1134(A)6)

This Quitclaim Mining Deed, dated as of July 1, 2002, made by the undersigned Grantor(s) to McIntyre Mines, LLC, an Arizona limited liability company with a present address of 8125 E Buena Terra Way, Scottsdale, AZ 85250;

WITNESSETH:

WHEREAS, Grantor(s) are the owners of certain unpatented mining claims located in Mohave County, Arizona (the "Claims"), to wit:

<u>Name</u>	<u>Twp/Range/Section</u>	<u>County Recording Information</u>	<u>BLM AMC Number</u>
MP#2	26N, 21W, Sec 14, 23	Bk 3667, Pg 238	355249
MP#3	26N, 21W, Sec 22	Bk 3667, Pg 240	355250
MP#4	26N, 21W, Sec 22	Bk 3667, Pg 242	355251
MP#7	26N, 21W, Sec 28	Bk 3667, Pg 248	355254
MP#8	26N, 21W, Sec 27	Bk 3667, Pg 250	355255

WHEREAS, Grantor(s) desire to convey all of their right, title and interest in and to the Claims to Grantee;

NOW, THEREFORE, in consideration of the sum of ten (\$10) dollars in hand paid to Grantor(s), receipt of which is hereby acknowledged, and for other good and sufficient consideration the receipt and sufficiency of which is hereby acknowledged, the parties hereto, intending to be legally bound hereby, agree as follows:

Grantor(s) does by these presents hereby grant, bargain, sell, transfer, convey, set over, remise, release and quitclaim unto Grantee, its successors and assigns, forever, all of Grantor(s)' right, title, interest and estate in, to and under the Claims.

TO HAVE AND TO HOLD the above described Claims unto the Grantee, its successors and assigns, forever.

IN WITNESS WHEREOF, Grantor(s) have caused this instrument to be executed and delivered on the day and year first above written.

THE GRANTOR(S)

*Frederick C. Bauman*  
Frederick C. Bauman

*John B. McIntyre*  
John B. McIntyre

*Betty McIntyre*  
Betty McIntyre

ENTERED IN COMPUTER  
9/25/02 MN

RECEIVED  
B.L.M. AZ STATE OFFICE  
2002 AUG -1 P 3:20  
PHOENIX, ARIZONA

5  
TMC

Morgan Bauman  
Morgan L. Bauman

Jennalee Bauman  
Jennalee K. Bauman

Bailey Bauman  
Bailey A. Bauman

Alden Bauman  
Alden F. Bauman

Barbara McIntyre Bauman  
Barbara McIntyre Bauman

RECEIVED  
B.L.M. AZ STATE OFFICE  
2002 AUG - 1 P 3: 20  
PHOENIX, ARIZONA

STATE OF ARIZONA )

COUNTY OF MARICOPA )

) ss.

ACKNOWLEDGMENT

On this 1 day of July, 2002, before me, the undersigned Notary Public, personally appeared Frederick C. Bauman, Morgan L. Bauman, Jennifer K. Bauman, Rustey A. Bauman, Allen F. Bauman + Barbara M. Bauman known to me to be the individual(s) who executed the foregoing instrument and acknowledged the same to be his (her) (their) free act and deed.

My Commission Expires



Cecily Benson  
Notary Public

STATE OF VIRGINIA )

COUNTY OF FAIRFAX )

) ss.


ACKNOWLEDGMENT

On this 2 day of July, 2002, before me, the undersigned Notary Public, personally appeared John B. McIntyre & Betty McIntyre

known to me to be the individual(s) who executed the foregoing instrument and acknowledged the same to be his (her) (their) free act and deed.


My Commission Expires: 9-30-2004

Angela Cook  
Notary Public



RECEIVED  
B.L.M. AZ STATE OFFICE  
2002 AUG -1 P 3: 20  
PHOENIX, ARIZONA





2002049026 BK 4146 PG 57  
OFFICIAL RECORDS OF MOHAVE COUNTY  
JOAN MC CALL, MOHAVE COUNTY RECORDER  
07/19/2002 09:52A PAGE 1 OF 3  
SEARCHLIGHT WEST INC  
RECORDING FEE 13.00

When recorded return to:  
Frederick C. Bauman  
8125 E Buena Terra Way  
Scottsdale, AZ 85250

MICROFILMED

QUITCLAIM MINING DEED

(Exempt A.R.S. 11-1134(A)6)

This Quitclaim Mining Deed, dated as of July 1, 2002, made by the undersigned Grantor(s) to Evening Star Resources, LLC, an Arizona limited liability company with a present address of 8125 E Buena Terra Way, Scottsdale, AZ 85250;

WITNESSETH:

WHEREAS, Grantor(s) are the owners of certain unpatented mining claims located in Mohave County, Arizona (the "Claims"), to wit:

<u>Name</u>	<u>Twp/Range/Section</u>	<u>County Recording Information</u>	<u>BLM AMC Number</u>
MP#6	26N, 21W, Sec 23	Bk 3667, Pg 252	355253
MP#11	26N, 21W, Sec 26	Bk 3667, Pg 256	355258
MP#12	26N, 21W, Sec 26	Bk 3667, Pg 258	355259
MP#14	26N, 21W, Sec 35	Bk 3697, Pg 828	355355

WHEREAS, Grantor(s) desire to convey all of their right, title and interest in and to the Claims to Grantee;

NOW, THEREFORE, in consideration of the sum of ten (\$10) dollars in hand paid to Grantor(s), receipt of which is hereby acknowledged, and for other good and sufficient consideration the receipt and sufficiency of which is hereby acknowledged, the parties hereto, intending to be legally bound hereby, agree as follows:

Grantor(s) does by these presents hereby grant, bargain, sell, transfer, convey, set over, remise, release and quitclaim unto Grantee, its successors and assigns, forever, all of Grantor(s)' right, title, interest and estate in, to and under the Claims.

TO HAVE AND TO HOLD the above described Claims unto the Grantee, its successors and assigns, forever.

IN WITNESS WHEREOF, Grantor(s) have caused this instrument to be executed and delivered as of the day and year first above written.

THE GRANTOR(S)

*Frederick C. Bauman*  
Frederick C. Bauman

*John B. McIntyre*  
John B. McIntyre

*Betty McIntyre*  
Betty McIntyre

RECEIVED  
B.L.M. AZ STATE OFFICE  
2002 AUG - 1 P 3:20  
PHOENIX, ARIZONA

ENTERED IN COMPUTER

9/30/02 *mt*

*(4) TMC*

Morgan Bauman  
Morgan L. Bauman

Jennalee Bauman  
Jennalee K. Bauman

Bailey Bauman  
Bailey A. Bauman

Alden Bauman  
Alden F. Bauman

McINTYRE MINES, LLC

By Frederick C. Bauman  
Frederick C. Bauman  
Secretary / Treasurer

Barbara McIntyre Bauman  
Barbara McIntyre Bauman

RECEIVED  
B.L.M. AZ STATE OFFICE  
2002 AUG - 1 P 3:20  
PHOENIX, ARIZONA

STATE OF ARIZONA )  
 ) ss.  
COUNTY OF MARICOPA )

ACKNOWLEDGMENT

On this 14 day of July, 2002, before me, the undersigned Notary Public, personally appeared Frederick C. Bauman, Morgan L. Bauman, Junalee K. Bauman, Bailey A. Bauman, Alden F. Bauman + Barbara M. Bauman known to me to be the individual(s) who executed the foregoing instrument and acknowledged the same to be his (her) (their) free act and deed.

My Commission Expires:



Cecily N. Benson  
Notary Public

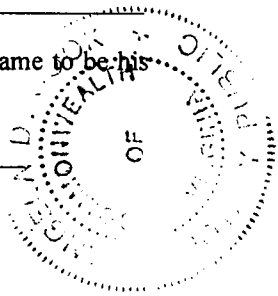
STATE OF VIRGINIA )  
 ) ss.  
COUNTY OF FAIRFAX )

ACKNOWLEDGMENT

On this 2 day of July, 2002, before me, the undersigned Notary Public, personally appeared John B. McIntyre + Betty McIntyre known to me to be the individual(s) who executed the foregoing instrument and acknowledged the same to be his (her) (their) free act and deed.

My Commission Expires: 9-30-2004

Angela Cook  
Notary Public



RECEIVED  
B.L.M. AZ STATE OFFICE  
2002 AUG - 1 P 3: 20  
PHOENIX, ARIZONA

2002049025 BK 4146 PG 55  
OFFICIAL RECORDS OF MOHAVE COUNTY  
JOAN MC CALL, MOHAVE COUNTY RECORDER  
07/19/2002 09:52A PAGE 1 OF 2  
SEARCHLIGHT WEST INC  
RECORDING FEE 13.00



MICROFILMED

When recorded return to:  
Frederick C. Bauman  
8125 E Buena Terra Way  
Scottsdale, AZ 85250

**QUITCLAIM MINING DEED**

(Exempt A.R.S. 11-1134(A)6)

This Quitclaim Mining Deed, dated as of July 1, 2002, made by McIntyre Mines, LLC, an Arizona limited liability company with a present address of 8125 E Buena Terra Way, Scottsdale, AZ 85250 (the "Grantee") to Evening Star Resources, LLC, an Arizona limited liability company with a present address of 8125 E Buena Terra Way, Scottsdale, AZ 85250 (the "Grantee");

WITNESSETH:

WHEREAS, Grantor(s) are the owners of certain unpatented mining claims located in Mohave County, Arizona (the "Claims"), to wit:

<u>Name</u>	<u>Twp/Range/Section</u>	<u>County Recording Information</u>	<u>BLM AMC Number</u>
MP#9	26N, 21W Sec 27	Bk 3667, Pg 252	355256
MP#10	26N, 21W Sec 26	Bk 3667, Pg 254	355257
MP#16	26N, 21W Sec 27	Bk 3807, Pg 541	355609
Dandy#1	26N, 21W Sec 27	Bk 3155, Pg 821	350569
Dandy#2	26N, 21W Sec 27	Bk 3155, Pg 823	350570
Great West#1	26N, 21W Sec 27	Bk 3155, Pg 829	350573

WHEREAS, Grantor(s) desire to convey all of their right, title and interest in and to the Claims to Grantee;

NOW, THEREFORE, in consideration of the sum of ten (\$10) dollars in hand paid to Grantor(s), receipt of which is hereby acknowledged, and for other good and sufficient consideration the receipt and sufficiency of which is hereby acknowledged, the parties hereto, intending to be legally bound hereby, agree as follows:

Grantor(s) does by these presents hereby grant, bargain, sell, transfer, convey, set over, remise, release and quitclaim unto Grantee, its successors and assigns, forever, all of Grantor(s)' right, title, interest and estate in, to and under the Claims.

TO HAVE AND TO HOLD the above described Claims unto the Grantee, its successors and assigns, forever.

IN WITNESS WHEREOF, Grantor(s) have caused this instrument to be executed and delivered as of the day and year first above written.

THE GRANTOR(S)  
McINTYRE MINES, LLC

By John B. McIntyre  
John B. McIntyre, Manager

RECEIVED  
B.L.M. AZ STATE OFFICE  
2002 AUG - 1 P 3: 20  
PHOENIX, ARIZONA

ENTERED IN COMPUTER

9/30/02 MHT


6  
TMC

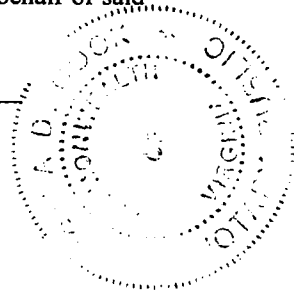
STATE OF VIRGINIA )  
 ) ss.  
COUNTY OF FAIRFAX )

**ACKNOWLEDGMENT**

On this 2 day of July, 2002, before me, the undersigned Notary Public, personally appeared John B. McIntyre, known to me to be the individual(s) who executed the foregoing instrument, who acknowledged that he was the Manager of McIntyre Mines, LLC, and that he executed the foregoing instrument on behalf of said McIntyre Mines, LLC as the free act and deed of said company.

My Commission Expires: 9-30-2004

  
\_\_\_\_\_  
Notary Public



RECEIVED  
B.L.M. AZ STATE OFFICE  
2002 AUG - 1 P 3:20  
PHOENIX, ARIZONA



FEE # 020721654  
 OFFICIAL RECORDS  
 COCHISE COUNTY  
 DATE 07/10/02 HOUR 11

When recorded return to:  
 Frederick C. Bauman  
 8125 E Buena Terra Way  
 Scottsdale, AZ 85250

REQUEST OF  
 BAUMAN  
 CHRISTINE RHODES-RECORDER  
 FEE : 9.00 PAGES : 2

**QUITCLAIM MINING DEED**

(Exempt A.R.S. 11-1134(A)6)

This Quitclaim Mining Deed, dated as of July 1, 2002, made by the undersigned Grantor(s) to Treasure King Mines, LLC, an Arizona limited liability company ("Grantee") with a present address of 8125 E Buena Terra Way, Scottsdale, AZ 85250;

WITNESSETH:

WHEREAS, Grantor(s) are the owners of certain unpatented mining claims located in Cochise County, Arizona (the "Claims"), to wit:

<u>Name</u>	<u>Twp/Range/Section</u>	<u>County Recording Information</u>	<u>BLM AMC Number</u>
Ground Hog	20S, 22E, Secs 21, 22, 27 & 28	Fee No. 000719123	AMC#353988

WHEREAS, Grantor(s) desire to convey all of their right, title and interest in and to the Claims to Grantee;

NOW, THEREFORE, in consideration of the sum of ten (\$10) dollars in hand paid to Grantor(s), receipt of which is hereby acknowledged, and for other good and sufficient consideration the receipt and sufficiency of which is hereby acknowledged, the parties hereto, intending to be legally bound hereby, agree as follows:

Grantor(s) does by these presents hereby grant, bargain, sell, transfer, convey, set over, remise, release and quitclaim unto Grantee, its successors and assigns, forever, all of Grantor(s)' right, title, interest and estate in, to and under the Claims.

TO HAVE AND TO HOLD the above described Claims unto the Grantee, its successors and assigns, forever.

IN WITNESS WHEREOF, Grantor(s) have caused this instrument to be executed and delivered as of the day and year first above written.

THE GRANTOR(S)

McINTYRE MINES LLC

By John B. McIntyre  
 John B. McIntyre  
 Manager

SEARCHLIGHT WEST INC.

By Frederick C. Bauman  
 Frederick C. Bauman  
 Secretary / Treasurer

RECEIVED  
 B.L.M. AZ STATE OFFICE  
 2002 AUG - 1 P 3: 19  
 PHOENIX, ARIZONA

020721654

ENTERED IN COMPUTER

9/30/02 MCH

MC

STATE OF VIRGINIA )  
 ) ss.  
COUNTY OF FAIRFAX )


ACKNOWLEDGMENT

On this 2 day of July, 2002, before me, the undersigned Notary Public, personally appeared John B. McIntyre

known to me to be the individual(s) who executed the foregoing instrument and acknowledged the same to be his (her) (their) free act and deed in his capacity as Manager of McIntyre Mines LLC

My Commission Expires: 9-30-2004

[Signature]  
Notary Public



STATE OF ARIZONA )  
 ) ss.  
COUNTY OF MARICOPA )

ACKNOWLEDGMENT

On this 1 day of July, 2002, before me, the undersigned Notary Public, personally appeared Frederick C. Bauman

known to me to be the individual(s) who executed the foregoing instrument and acknowledged the same to be his (her) (their) free act and deed in his capacity as Secretary/Treasurer of Searchlight Wat Inc.

My Commission Expires: \_\_\_\_\_

[Signature]  
Notary Public



RECEIVED  
B.L.M. AZ STATE OFFICE  
2002 AUG - 1 P 3: 20  
PHOENIX, ARIZONA

020721654

26

When recorded return to:  
Frederick C. Bauman, Esq.  
8125 E Buena Terra Way  
Scottsdale, AZ 85250



2002048473 BK 4144 PG 16  
OFFICIAL RECORDS OF MOHAVE COUNTY  
JOAN MC CALL, MOHAVE COUNTY RECORDER  
07/17/2002 09:51A PAGE 1 OF 2  
SEARCHLIGHT WEST INC  
RECORDING FEE 13.00

MICROFILMED

**QUITCLAIM MINING DEED**

(Exempt A.R.S. 11-1134(A)6)

This Quitclaim Mining Deed, dated as of July 3, 2002, made by the undersigned Grantor(s) to Treasure King Mines, LLC, an Arizona limited liability with a present address of 8003 Ft. Hunt Rd., Alexandria, VA 22308;

WITNESSETH:

WHEREAS, Grantor(s) are the owners of certain unpatented mining claims located in Mohave County, Arizona (the "Claims"), to wit:

<u>Name</u>	<u>Twp/Range/Section</u>	<u>County Recording Information</u>	<u>BLM AMC Number</u>
Wire Silver (a/k/a Buckeye Mine)	23N, 17W, Sec 18	Book 3584, p.284	AMC#354852
AW#1	23N, 18W, Sec 13	Book 4062, p. 538	AMC#356225
AW#2	23N, 18W, Secs 13, 14	Book 4062, p. 541	AMC#356226

WHEREAS, Grantor(s) desire to convey all of their right, title and interest in and to the Claims to Grantee;

NOW, THEREFORE, in consideration of the sum of ten (\$10) dollars in hand paid to Grantor(s), receipt of which is hereby acknowledged, and for other good and sufficient consideration the receipt and sufficiency of which is hereby acknowledged, the parties hereto, intending to be legally bound hereby, agree as follows:

Grantor(s) does by these presents hereby grant, bargain, sell, transfer, convey, set over, remise, release and quitclaim unto Grantee, its successors and assigns, forever, all of Grantor(s)' right, title, interest and estate in, to and under the Claims.

TO HAVE AND TO HOLD the above described Claims unto the Grantee, its successors and assigns, forever.

IN WITNESS WHEREOF, Grantor(s) have caused this instrument to be executed and delivered as of the day and year first above written.

THE GRANTOR(S)

SEARCHLIGHT WEST INC.

By Frederick C. Bauman  
Frederick C. Bauman  
Secretary / Treasurer

RECEIVED  
B.L.M. AZ STATE OFFICE  
2002 AUG - 1 P 3: 19  
PHOENIX, ARIZONA

ENTERED IN COMPUTER

9/30/02 N/A

(3) TMC



STATE OF ARIZONA )  
 ) ss.  
COUNTY OF MARICOPA)

**ACKNOWLEDGMENT**

On this 15 day of July, 2002, before me, the undersigned Notary Public, personally appeared Frederik C. Bauman

known to me to be the individual(s) who executed the foregoing instrument and acknowledged the same to be his (her) (their) free act and deed.

My Commission Expires




*Cecily N. Benson*  
Notary Public

RECEIVED  
B.L.M. AZ STATE OFFICE  
2002 AUG - 1 P 3: 19  
PHOENIX, ARIZONA

36

When recorded return to:  
Frederick C. Bauman  
8125 E Buena Terra Way  
Scottsdale, AZ 85250



2002049024 BK 4146 PG 52  
OFFICIAL RECORDS OF MOHAVE COUNTY  
JOAN MC CALL, MOHAVE COUNTY RECORDER  
07/19/2002 09:51A PAGE 1 OF 3  
SEARCHLIGHT WEST INC  
RECORDING FEE 13.00  
MICROFILMED

QUITCLAIM MINING DEED

(Exempt A.R.S. 11-1134(A)6)

This Quitclaim Mining Deed, dated as of July 1, 2002, made by the undersigned Grantor(s) to Nicholas M. Hughes and Jean A. Hughes, Trustees of "The Hughes Family Trust" dated April 23, 1998, the present address of which is 6094 Carlsbad Ave., Las Vegas, NV 89156 ("Grantee");

WITNESSETH:

WHEREAS, Grantor(s) are the owners of certain unpatented mining claims located in Mohave County, Arizona (the "Claims"), to wit:

<u>Name</u>	<u>Twp/Range/Section</u>	<u>County Recording Information</u>	<u>BLM AMC Number</u>
HB#1	23N, 14W, Secs 27, 28	Bk 4105, Pg 319	* AMC# 356388
HB#2	23N, 14W, Secs 21, 27	Bk 4105, Pg 322	* AMC# 356389
HB#3	23N, 14W, Sec 22	Bk 4105, Pg 325	* AMC# 356390
HB#4	23N, 14W, Secs 17, 20, 21	Bk 4105, Pg 328	* AMC# 356391
HB#5	23N, 14W, Sec 21	Bk 4105, Pg 331	* AMC# 356392
HB#6	23N, 14W, Secs 21, 28	Bk 4105, Pg 334	* AMC# 356393

\*Recordation with BLM in process

WHEREAS, Grantor(s) desire to convey all of their right, title and interest in and to the Claims to Grantee;

NOW, THEREFORE, in consideration of the sum of ten (\$10) dollars in hand paid to Grantor(s), receipt of which is hereby acknowledged, and for other good and sufficient consideration the receipt and sufficiency of which is hereby acknowledged, the parties hereto, intending to be legally bound hereby, agree as follows:

Grantor(s) does by these presents hereby grant, bargain, sell, transfer, convey, set over, remise, release and quitclaim unto Grantee, its successors and assigns, forever, all of Grantor(s)' right, title, interest and estate in, to and under the Claims.

TO HAVE AND TO HOLD the above described Claims unto the Grantee, its successors and assigns, forever.

IN WITNESS WHEREOF, Grantor(s) have caused this instrument to be executed and delivered as of the day and year first above written.

THE GRANTOR(S)

*Frederick C. Bauman*

Frederick C. Bauman

*John B. McIntyre*

John B. McIntyre

*Betty McIntyre*

Betty McIntyre

RECEIVED  
B.L.M. AZ STATE OFFICE  
2002 AUG - 1 P 3: 19  
PHOENIX, ARIZONA

ENTERED IN COM  
9/30/02 mat

(9)  
TMC

Morgan Bauman  
Morgan L. Bauman

Jennalee Bauman  
Jennalee K. Bauman

Bailey Bauman  
Bailey A. Bauman

Alden Bauman  
Alden F. Bauman

Barbara McIntyre Bauman  
Barbara McIntyre Bauman


RECEIVED  
B.L.M. AZ STATE OFFICE  
2002 AUG - 1 P 3: 19  
PHOENIX, ARIZONA

STATE OF ARIZONA )  
 ) ss.  
COUNTY OF MARICOPA )

ACKNOWLEDGMENT

On this 1 day of July, 2002, before me, the undersigned Notary Public, personally appeared Frederik C. Bauman, Morgan L. Bauman, Jennalee K. Bauman, Bailey A. Bauman, Alden F. Bauman and Barbara M. Bauman known to me to be the individual(s) who executed the foregoing instrument and acknowledged the same to be his (her) (their) free act and deed.

My Commission Expires:



Cecily N. Benson  
Notary Public

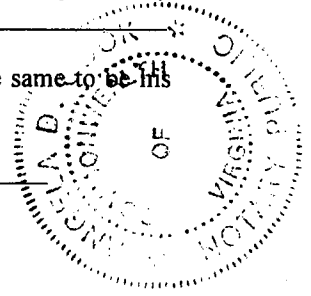
STATE OF VIRGINIA )  
 ) ss.  
COUNTY OF FAIRFAX )

ACKNOWLEDGMENT

On this 2 day of July, 2002, before me, the undersigned Notary Public, personally appeared John B. McIntyre & Betty McIntyre known to me to be the individual(s) who executed the foregoing instrument and acknowledged the same to be his (her) (their) free act and deed.

My Commission Expires: 9-30-2004

Angela Cook  
Notary Public



RECEIVED  
B.L.M. AZ STATE OFFICE  
2002 AUG -1 P 3:19  
PHOENIX, ARIZONA

**United States Department of the Interior**  
**Bureau of Land Management**  
 BUSINESS & SUPPORT SVCS DIV  
 222 N CENTRAL AVE  
 PHOENIX, AZ 85004 -2203  
 Phone: (602) 417-9200

Receipt	
No:	532173

<b>Transaction #:</b> 556465	
<b>Date of Transaction:</b> 08/01/2002	
<b>CUSTOMER:</b>	FREDERICK C BAUMAN 8125 E BUENA TERRA WAY SCOTTSDALE, AZ 85250

LINE #	QTY	DESCRIPTION	REMARKS	UNIT PRICE	TOTAL
1	1.00	LOCATABLE MINERALS / MINING CLAIMS-NOT NEW-UNADJUD, ONE AUTH NO. ONLY / MINING CLAIM MONEY RECEIVED (455) <b>CASES:</b> AMC354852/\$125.00	TRF (25)	- n/a -	125.00
<b>TOTAL:</b>					<b>\$125.00</b>

PAYMENT INFORMATION			
NOTE: Items will appear on credit card statement as "Bureau of Land Management".			
1	<b>AMOUNT:</b>	\$125.00	<b>POSTMARKED:</b> N/A
	<b>TYPE:</b>	CREDIT CARD	<b>RECEIVED:</b> 08/01/2002
	<b>NAME:</b>	BAUMAN, FREDERICK C 8125 E BUENA TERRA WAY SCOTTSDALE AZ 85250	
	<b>CARD NO:</b>	XXXXXXXXXXXX2032	<b>AUTH CODE:</b> 124358
	<b>NAME ON CARD:</b>	BAUMAN/ FREDERICK	
	<b>EXPIRES:</b>	05/31/2003	
	<b>SIGNATURE:</b>		

REMARKS

This receipt was generated by the automated BLM Collections and Billing System and is a paper representation of a portion of the official electronic record contained therein.

UNITED STATES  
DEPARTMENT OF THE INTERIOR  
BUREAU OF LAND MANAGEMENT  
MAINTENANCE FEE WAIVER CERTIFICATION

AMC 350564  
355248  
355607

10/25/02  
491

FORM APPROVED  
OMB NO. 1004-0114  
Expires: December 31, 2002

SEE INSTRUCTIONS ON REVERSE

- This small miner waiver is filed for the assessment year beginning at noon on September 1, 2002 and ending at noon on September 1, 2003.
- The undersigned and all related parties owned ten or fewer mining claims, mill, or tunnel sites located and maintained on Federal lands in the United States of America on September 1, 2002.
- The undersigned have performed the assessment work required by law for each mining claim listed prior to filing this waiver and understand that by filing this form; an affidavit of assessment work must be recorded by the December 30th following the filing of this waiver.
- The undersigned understand that if the assessment work obligation has not yet come due under 30 U.S.C. 28 (for those claims in their first assessment year only); a notice of intent to hold reciting this condition must be recorded by the December 30th following the filing of this waiver.
- The undersigned understand that mill and tunnel sites may also be listed upon this waiver and be waived from payment of the maintenance fee; and that a notice of intent to hold for these sites is required to be recorded by the December 30th immediately following the filing of this waiver.
- The undersigned understand and acknowledge that pursuant to 43 U.S.C. 1212 and 18 U.S.C. 1001; the filing or recording of a false, fictitious, or fraudulent document with the Bureau of Land Management may result in a fine of up to \$250,000, a prison term not to exceed five years, or both.
- The mining claims, mill or tunnel sites for which this waiver from payment of the maintenance fees is requested are:

CLAIM OR SITE NAME	BLM RECORDATION SERIAL NUMBER
1. Mockingbird #2	AMC#350565
2. MP#1	AMC#355248
3. MP#2	AMC#355249
4. MP#3	AMC#355250
5. MP#4	AMC#355251
6. MP#5	AMC#355252
7. MP#7	AMC#355254
8. MP#8	AMC#355255
9. MP#13	AMC#355607
10. MP#15	AMC#355608

The owner(s) (claimants) of the above mining claims and sites are:

McIntyre Mines, LLC  
 (Owner's Name - Please Print)  
 6907 Baylor Dr  
 (Street or P.O. Box)  
 Alexandria VA 22307  
 (City) (State) (Zip Code)

X *John B. McIntyre*  
 (Owner's Signature)  
 John B. McIntyre, Manager

\_\_\_\_\_  
 (Owner's Name - Please Print)  
 \_\_\_\_\_  
 (Street or P.O. Box)  
 \_\_\_\_\_  
 (City) (State) (Zip Code)

\_\_\_\_\_  
(Owner's Signature)

\_\_\_\_\_  
 (Owner's Name - Please Print)  
 \_\_\_\_\_  
 (Street or P.O. Box)  
 \_\_\_\_\_  
 (City) (State) (Zip Code)

\_\_\_\_\_  
(Owner's Signature)

ENTERED IN COMPUTER  
9/25/02 *MJ*

(Owner's Name - Please Print)

(Owner's Signature)

(Street or P.O. Box)

(City)

(State)

(Zip Code)

(Owner's Name - Please Print)

(Owner's Signature)

(Street or P.O. Box)

(City)

(State)

(Zip Code)

(Owner's Name - Please Print)

(Owner's Signature)

(Street or P.O. Box)

(City)

(State)

(Zip Code)

(Owner's Name - Please Print)

(Owner's Signature)

(Street or P.O. Box)

(City)

(State)

(Zip Code)

### INSTRUCTIONS

1. This certification is made under the provisions of § 1744 of Title 43 and § 28-28k of Title 30 of the United States Code; and the regulations thereunder (43 CFR Part 3830).
2. The claimant(s) **must** fill in the dates in paragraph 1 for the beginning and ending of the assessment year for which this waiver is sought.
3. The claimant(s) **must** fill in the date in paragraph 2 for the beginning of the assessment year for which this waiver is sought.
4. All claim and site names and Bureau of Land Management (BLM) serial numbers **must** be listed for the mining claims, mill sites, and tunnel sites for which the waiver is sought.
5. All owners of the mining claims, mill sites, and tunnel sites and their addresses **must** be given.
6. This waiver form **must** be signed by all the claimants or their designated agent, in original form. If an agent is designated, a notarized designation of agent, signed by all of the claimants with proper address given, **must** be submitted with this waiver.

7. This form **must** be filed no later than September 1st for the upcoming assessment year in the BLM State Office where the mining claims or sites are recorded, or the waiver cannot be granted by the BLM. (Example: to obtain a waiver for the assessment year 2000, which begins at noon on September 1, 1999, you **must** qualify for and file for a waiver no later than September 1, 1999 in the proper BLM State Office).
8. For all mining claims which require assessment work, you **must** record an affidavit of labor on or before the December 30th immediately following the filing of this waiver. For all other mining claims or sites waived, you **must** record a notice of intent to hold on or before the December 30th immediately following the filing of this waiver.
9. Mill and tunnel sites may also be listed upon this waiver and be waived from payment of the maintenance fee. A notice of intent to hold for these sites is required to be filed by the December 30th following the filing of this waiver.

### NOTICE/BURDEN HOURS STATEMENT

The Privacy Act of 1974, *as amended*, and the regulation in 43 CFR 2.48(d) provide that you be furnished the following information in connection with the information required by this certification of waiver from rental fees.

**AUTHORITY:** 30 U.S.C. 28-28k; 43 U.S.C. 1201, 1457, 1740, and 1744; and 43 CFR 3830.

**PRINCIPLE PURPOSE:** This information is to be used to verify that the owner(s) (claimants) of a mining claim has complied with 30 U.S.C. 28f and is entitled to perform assessment work in lieu of paying the maintenance fee for the mining claims listed on this form.

**ROUTINE USE:** (1) Adjudication of the claimant(s) certification of waiver from paying the maintenance fee otherwise required by 30 U.S.C. 28f. (2) Disclosure may be made to appropriate Federal agencies when location is made within the agency's geographic area of responsibility. (3) Information from the record and/or the record will be transferred to the appropriate Federal, State, or local agency, or a member of the public in response to a specific request for pertinent information. (4) Information may also be provided to the Department of Justice or in a proceeding before a court or adjudicative body; or to Federal, State, local or foreign agencies when needed for enforcement of civil or criminal codes or applicable regulations concerning title rights upon the public land.

**EFFECT OF NOT PROVIDING INFORMATION:** Disclosure of this information is required by 30 U.S.C. 28f and 43 CFR Part 3830 for those qualified claimants wishing to take the small miner waiver allowed. Failure to supply the information required in this form to support the claimants certification of waiver from payment of the otherwise required maintenance fees will result in the waiver being disallowed and the mining claims subject to forfeiture by BLM under 30 U.S.C. 28i.

The Paperwork Reduction Act of 1995 requires us to inform you that:

This information is being collected to allow the BLM to determine if you qualify for a waiver from the payment of \$100 per mining claim or site maintenance fee established in 30 U.S.C. 28f and the implementing regulations at 43 CFR 3830. A response to this request is required in accordance with the statute to obtain your benefit.

BLM would like you to know that you do not have to respond to this, or any other, Federal agency-sponsored information collection unless it displays a currently valid OMB control number.

Public reporting burden for this form is estimated to average 8 minutes (0.133 hours) per response, including time to review instructions, gathering and maintaining data, and completing and reviewing the form. Direct comments regarding this burden estimate, or any other aspect of this form, to the U.S. Department of the Interior, Bureau of Land Management, (1004-0114) Bureau Clearance Officer (WO-630), Mail Stop 401 LS, 1849 C St., N.W., Washington, D.C. 20240.

FOR OFFICIAL USE ONLY

RECEIVED  
BLM, AZ STATE OFFICE  
2002 AUG 16 P 1:36  
TUCSON, ARIZONA





Return Document to:

A3850-1 (NOV.2001)

John B. McIntyre, Manager  
McIntyre Mines, LLC  
6907 Baylor Dr., Alexandria, VA  
Telephone: (703) 768-1199 22307

No. of Claims: <u>10</u>	x \$5 = <u>\$ 50</u>
Receipt No.:	Check No.: <u>2064</u>
Init: <u>[Signature]</u>	
FOR BLM USE ONLY	

**AFFIDAVIT OF PERFORMANCE OF ANNUAL WORK.** Also fill in Items 1 through 9 and the reverse side of this document.

**NOTICE OF INTENTION TO HOLD.** I intend to hold the claims(s)/site(s) listed on the reverse side of this document for the calendar year 20\_\_\_\_. Also fill in Items 1 through 4 and Item 9.

Notices of Intention to Hold are for mill sites and tunnel sites or for mining claims when assessment work has not been done, regardless of whether the annual assessment has been suspended, deferred, or not yet accrued. The filing of a Notice of Intention to Hold shall not relieve the owner of complying with federal and state laws pertaining to the performance of annual assessment work. Notices of Intention to Hold for mill sites or tunnel sites need not be county recorded. For mining claims the form filed with the Bureau of Land Management (BLM) must be identical to the one that was or will be filed with the county.

Evidence of Annual Assessment Work or a Notice of Intention to Hold must be filed each calendar year following the calendar year in which the claim/site was located. All claims listed on a single affidavit must be contiguous.

1. State of Virginia, County of Fairfax ss:
2. I, (Name) John B. McIntyre, Manager of McIntyre Mines, LLC
3. Reside at (Address) 6907 Baylor Dr.  
City Alexandria, County Fairfax, State VA Zip 22307

being duly sworn, deposes and says that he/she is a citizen of the United States, more than eighteen years of age, that all of the facts set forth in this affidavit/notice, subject to the provisions and penalties of 18 U.S.C. 1001 pertaining to the filing of false, fictitious, or fraudulent statements with the United States, are true and correct according to the best of my knowledge, information and belief.

4. Owner's name and address (If not shown in Items 1-3 above). Check here if this is a change of address.   
McIntyre Mines LLC, John B. McIntyre, Manager  
6907 Baylor Dr., Alexandria, VA 22307

5. That I am personally acquainted with the mining claim(s). The work and improvements were made by and at the expense of the owner(s) of said claim(s). Said contiguous group of claims, listed on the reverse side of this document, are situated in the Weaver (mockingbird) Mining District, no have County, Arizona.

6. That between the dates starting at 12 o'clock noon on September 1, 2001 and ending at 12 o'clock noon on September 1, 2002 at least \$1,000 Dollars worth of work and improvements were done and performed upon said claim(s) or upon one or more of a contiguous group of claims for the benefit of all, or wholly or partly outside of a contiguous group of claims for the benefit of all, not including the location work.

7. That the following persons were employed to perform the work and improvements described herein:  
Fred Bauman

ENTERED INTO COMPUTER

8. That the work and improvements performed were: Safety fencing installed around open slopes and adits. Road maintenance. Begin repair of cabin.

9. Dated: 15 OCT 2002 Signature: [Signature]

SUBSCRIBED AND SWORN TO before me, a Notary Public, this 15TH day of OCTOBER, 2002  
 by JOHN B. McFARLEY  
 Notary Public Ronald Woodcock  
 MY COMMISSION EXPIRES 8/31/2006

If the claims/sites have consecutive BLM numbers and are in the same Township, Range and Section(s), they may be listed as follows:

Claim/Site Name	Serial Number	Dkt/Pg or Record # of Orig Location Notice	TWN SHP	RNG	SEC(S)
Mockingbird #2	AMC 350565	BK 3155, p. 813	26N	21W	22
MP#1	AMC 355248	BK 3667, Pg 238	26N	21W	15
MP#2	AMC 355249	BK 3667, Pg 238	26N	21W	14, 23
MP#3	AMC 355250	BK 3667, Pg 240	26N	21W	22
MP#4	AMC 355251	BK 3667, Pg 242	26N	21W	22
MP#5	AMC 355252	BK 3667, Pg 244	26N	21W	22
MP#7	AMC 355254	BK 3667, Pg 248	26N	21W	28
MP#8	AMC 355255	BK 3667, Pg 250	26N	21W	27
MP#13	AMC 355607	BK 3807, Pg 537	26N	21W	14, 15
MP#15	AMC 355608	BK 3807, Pg 539	26N	21W	22

BLM requires a \$5 nonrefundable service charge for each mining claim, mill site or tunnel site payable on or before December 30<sup>th</sup> (not the 31<sup>st</sup>). Mail to:

Bureau of Land Management  
 222 North Central Avenue  
 Phoenix, Arizona 85004-2203  
 602-417-9200  
 www.az.blm.gov

This form is for the purpose of complying with the laws of the United States Department of the Interior, Bureau of Land Management and the State of Arizona pertaining to assessment work and/or notice of intention to hold. 30 U.S.C. 28, 43 CFR 3833.2, ARS 27-208. Subject to Paperwork Reduction Act and Privacy Act statements available at the BLM AZ State Office. This form is not copyrighted. It may be reproduced without permission.

RECEIVED  
 BLM, AZ STATE OFFICE  
 2002 OCT 21 P 12:42  
 PHOENIX, ARIZONA

BLM Date Stamp

**United States Department of the Interior  
Bureau of Land Management**

BUSINESS & SUPPORT SVCS DIV  
222 N CENTRAL AVE  
PHOENIX, AZ 85004 -2203  
Phone: (602) 417-9200

Receipt	
No:	580757

<b>Transaction #:</b> 606209
<b>Date of Transaction:</b> 10/21/2002
<b>CUSTOMER:</b> JOHN B MCINTYRE 6907 BAYLOR DR ALEXANDRIA, VA 22307

LINE #	QTY	DESCRIPTION	REMARKS	UNIT PRICE	TOTAL
1	1.00	LOCATABLE MINERALS / MINING CLAIMS-NOT NEW-UNADJUD, ONE AUTH NO. ONLY / MINING CLAIM MONEY RECEIVED (455) <b>CASES:</b> AMC350565/\$50.00	POL 2002 (10)	- n/a -	50.00
<b>TOTAL:</b>					<b>\$50.00</b>

PAYMENT INFORMATION			
1	AMOUNT:	\$50.00	POSTMARKED: N/A
	TYPE:	CHECK	RECEIVED: 10/21/2002
	CHECK NO:	2064	
	NAME:	MCINTYRE, JOHN B 6907 BAYLOR DR ALEXANDRIA VA 22307	

REMARKS

This receipt was generated by the automated BLM Collections and Billing System and is a paper representation of a portion of the official electronic record contained therein.



Return Document to:

A3850-1 (NOV.2001)

James R. Bauman, Manager  
Evening Star Resources, Inc  
1406 Bradley Dr K311, Carlisle,  
PA  
17013  
Telephone: (717) 258-9823

No. of Claims: <u>10</u>	x \$5 = <u>50.00</u>
Receipt No.: <u>562121</u>	Check No.: <u>1548</u>
Init: <u>MC</u>	
FOR BLM USE ONLY	

**AFFIDAVIT OF PERFORMANCE OF ANNUAL WORK.** Also fill in Items 1 through 9 and the reverse side of this document.

**NOTICE OF INTENTION TO HOLD.** I intend to hold the claims(s)/site(s) listed on the reverse side of this document for the calendar year 20\_\_\_\_. Also fill in Items 1 through 4 and Item 9.

Notices of Intention to Hold are for mill sites and tunnel sites or for mining claims when assessment work has not been done, regardless of whether the annual assessment has been suspended, deferred, or not yet accrued. The filing of a Notice of Intention to Hold shall not relieve the owner of complying with federal and state laws pertaining to the performance of annual assessment work. Notices of Intention to Hold for mill sites or tunnel sites need not be county recorded. For mining claims the form filed with the Bureau of Land Management (BLM) must be identical to the one that was or will be filed with the county.

Evidence of Annual Assessment Work or a Notice of Intention to Hold must be filed each calendar year following the calendar year in which the claim/site was located. All claims listed on a single affidavit must be contiguous.

Commonwealth of PA  
1. State of Arizona, County of Cumberland ss:  
2. I, (Name) James R. Bauman  
3. Reside at (Address) 1406 Bradley Dr, K311  
City Carlisle, County Cumberland, State PA Zip 17013

being duly sworn, deposes and says that he/she is a citizen of the United States, more than eighteen years of age, that all of the facts set forth in this affidavit/notice, subject to the provisions and penalties of 18 U.S.C. 1001 pertaining to the filing of false, fictitious, or fraudulent statements with the United States, are true and correct according to the best of my knowledge, information and belief.

4. Owner's name and address (If not shown in Items 1-3 above). Check here if this is a change of address.   
Evening Star Resources, James R. Bauman, Manager,  
1406 Bradley Dr., K311, Carlisle, PA 17013

5. That I am personally acquainted with the mining claim(s). The work and improvements were made by and at the expense of the owner(s) of said claim(s). Said contiguous group of claims, listed on the reverse side of this document, are situated in the Weaver (Mockingbird) Mining District, Mohave County, Arizona.

6. That between the dates starting at 12 o'clock noon on September 1, 2001 and ending at 12 o'clock noon on September 1, 2002 at least \$ 1,000 Dollars worth of work and improvements were done and performed upon said claim(s) or upon one or more of a contiguous group of claims for the benefit of all, or wholly or partly outside of a contiguous group of claims for the benefit of all, not including the location work.

7. That the following persons were employed to perform the work and improvements described herein: Fred Bauman

8. That the work and improvements performed were: Install safety fencing around open shafts and pits. Access road repair.

9. Dated: 9/3/02 Signature: [Signature]

SUBSCRIBED AND SWORN TO before me, a Notary Public, this 3<sup>rd</sup> day of September, 2002.

by James R. Bauman  
 Notary Public Jonette M. Zeigler  
 MY COMMISSION EXPIRES March 30, 2006.

Notarial Seal  
 Jonette M. Zeigler, Notary Public  
 Silver Spring Twp., Cumberland County  
 My Commission Expires March 30, 2006  
 Member, Pennsylvania Association Of Notaries

If the claims/sites have consecutive BLM numbers and are in the same Township, Range and Section(s), they may be listed as follows:

Sample 1 - 10	A MC 19640 - 49	Dkt/Pg 1025/1-10 Recording #9106173-82	4N 20W 36
Claim/Site Name	Serial Number	Dkt/Pg or Record # of Orig Location Notice	TWN SHP RNG SEC(S)
<u>Dandy # 1</u>	<u>AMC 350569</u>	<u>Bk 3155, Pg 821</u>	<u>26N 21W 27</u>
<u>Dandy # 2</u>	<u>AMC 350570</u>	<u>Bk 3155, Pg 823</u>	<u>26N 21W 27</u>
<u>Great West # 1</u>	<u>AMC 350573</u>	<u>Bk 3155, Pg 829</u>	<u>26N 21W 27</u>
<u>MP # 6</u>	<u>AMC 355253</u>	<u>Bk 3667, Pg 246</u>	<u>26N 21W 23</u>
<u>MP # 9</u>	<u>AMC 355256</u>	<u>Bk 3667, Pg 252</u>	<u>26N 21W 27</u>
<u>MP # 10</u>	<u>AMC 355257</u>	<u>Bk 3667, Pg 254</u>	<u>26N 21W 26</u>
<u>MP # 11</u>	<u>AMC 355258</u>	<u>Bk 3667, Pg 256</u>	<u>26N 21W 26</u>
<u>MP # 12</u>	<u>AMC 355259</u>	<u>Bk 3667, Pg 258</u>	<u>26N 21W 26</u>
<u>MP # 14</u>	<u>AMC 355355</u>	<u>Bk 3697, Pg 828</u>	<u>26N 21W 35</u>
<u>MP # 16</u>	<u>AMC 355609</u>	<u>Bk 3807, Pg 541</u>	<u>26N 21W 27</u>

BLM requires a \$5 nonrefundable service charge for each mining claim, mill site or tunnel site payable on or before December 30<sup>th</sup> (not the 31<sup>st</sup>). Mail to:

Bureau of Land Management  
 222 North Central Avenue  
 Phoenix, Arizona 85004-2203  
 602-417-9200  
 www.az.blm.gov

This form is for the purpose of complying with the laws of the United States Department of the Interior, Bureau of Land Management and the State of Arizona pertaining to assessment work and/or notice of intention to hold. 30 U.S.C. 28, 43 CFR 3833.2, ARS 27-208. Subject to Paperwork Reduction Act and Privacy Act statements available at the BLM AZ State Office. This form is not copyrighted. It may be reproduced without permission.

PHOENIX, ARIZONA  
 2002 SEP 17 P 12: 01  
 B.L.M. AZ STATE OFFICE  
 RECEIVED  
 BLM Date Stamp

**United States Department of the Interior**  
**Bureau of Land Management**  
 BUSINESS & SUPPORT SVCS DIV  
 222 N CENTRAL AVE  
 PHOENIX, AZ 85004 -2203  
 Phone: (602) 417-9200

Receipt	
No:	562121

<b>Transaction #:</b> 587073
<b>Date of Transaction:</b> 09/17/2002
<b>CUSTOMER:</b> JAMES R BAUMAN 1406 BRADLEY DR APT K311 CARLISLE,PA 17013

LINE #	QTY	DESCRIPTION	REMARKS	UNIT PRICE	TOTAL
1	1.00	LOCATABLE MINERALS / MINING CLAIMS-NOT NEW-UNADJUD,ONE AUTH NO. ONLY / MINING CLAIM MONEY RECEIVED (455) <b>CASES: AMC350569/\$50.00</b>	POL 2002 (10)	- n/a -	50.00
<b>TOTAL:</b>					<b>\$50.00</b>

PAYMENT INFORMATION			
1	<b>AMOUNT:</b>	\$50.00	<b>POSTMARKED:</b> N/A
	<b>TYPE:</b>	CHECK	<b>RECEIVED:</b> 09/17/2002
	<b>CHECK NO:</b>	1548	
	<b>NAME:</b>	BAUMAN, JAMES R 1406 BRADLEY DR APT K311 CARLISLE PA 17013	

REMARKS

This receipt was generated by the automated BLM Collections and Billing System and is a paper representation of a portion of the official electronic record contained therein.

UNITED STATES  
DEPARTMENT OF THE INTERIOR  
BUREAU OF LAND MANAGEMENT

MAINTENANCE FEE WAIVER CERTIFICATION 355607

350564  
355248

10/25/02  
491

FORM APPROVED  
OMB NO. 1004-0114  
Expires: December 31, 2002

SEE INSTRUCTIONS ON REVERSE

1. This small miner waiver is filed for the assessment year beginning at noon on September 1, 2002 and ending at noon on September 1, 2003.
2. The undersigned and all related parties owned ten or fewer mining claims, mill, or tunnel sites located and maintained on Federal lands in the United States of America on September 1, 2002.
3. The undersigned have performed the assessment work required by law for each mining claim listed prior to filing this waiver and understand that by filing this form; an affidavit of assessment work must be recorded by the December 30th following the filing of this waiver.
4. The undersigned understand that if the assessment work obligation has not yet come due under 30 U.S.C. 28 (for those claims in their first assessment year only); a notice of intent to hold reciting this condition must be recorded by the December 30th following the filing of this waiver.
5. The undersigned understand that mill and tunnel sites may also be listed upon this waiver and be waived from payment of the maintenance fee; and that a notice of intent to hold for these sites is required to be recorded by the December 30th immediately following the filing of this waiver.
6. The undersigned understand and acknowledge that pursuant to 43 U.S.C. 1212 and 18 U.S.C. 1001; the filing or recording of a false, fictitious, or fraudulent document with the Bureau of Land Management may result in a fine of up to \$250,000, a prison term not to exceed five years, or both.
7. The mining claims, mill or tunnel sites for which this waiver from payment of the maintenance fees is requested are:

CLAIM OR SITE NAME	BLM RECORDATION SERIAL NUMBER
1. Mockingbird #2	AMC#350565
2. MP#1	AMC#355248
3. MP#2	AMC#355249
4. MP#3	AMC#355250
5. MP#4	AMC#355251
6. MP#5	AMC#355252
7. MP#7	AMC#355254
8. MP#8	AMC#355255
9. MP#13	AMC#355607
10. MP#15	AMC#355608

The owner(s) (claimants) of the above mining claims and sites are:

McIntyre Mines, LLC  
 (Owner's Name - Please Print)  
 6907 Baylor Dr  
 (Street or P.O. Box)  
 Alexandria VA 22307  
 (City) (State) (Zip Code)

X John B. McIntyre  
 (Owner's Signature)  
 John B. McIntyre, Manager

\_\_\_\_\_  
 (Owner's Name - Please Print)  
 \_\_\_\_\_  
 (Street or P.O. Box)  
 \_\_\_\_\_  
 (City) (State) (Zip Code)

\_\_\_\_\_  
 (Owner's Signature)  
 \_\_\_\_\_  
 (Owner's Signature)

\_\_\_\_\_  
 (Owner's Name - Please Print)  
 \_\_\_\_\_  
 (Street or P.O. Box)  
 \_\_\_\_\_  
 (City) (State) (Zip Code)

ENTERED IN COMPUTER  
 9/25/02 MJA



(Owner's Name - Please Print)

(Owner's Signature)

(Street or P.O. Box)

(City)

(State)

(Zip Code)

(Owner's Name - Please Print)

(Owner's Signature)

(Street or P.O. Box)

(City)

(State)

(Zip Code)

(Owner's Name - Please Print)

(Owner's Signature)

(Street or P.O. Box)

(City)

(State)

(Zip Code)

(Owner's Name - Please Print)

(Owner's Signature)

(Street or P.O. Box)

(City)

(State)

(Zip Code)

INSTRUCTIONS

1. This certification is made under the provisions of § 1744 of Title 43 and § 28-28k of Title 30 of the United States Code; and the regulations thereunder (43 CFR Part 3830).
2. The claimant(s) must fill in the dates in paragraph 1 for the beginning and ending of the assessment year for which this waiver is sought.
3. The claimant(s) must fill in the date in paragraph 2 for the beginning of the assessment year for which this waiver is sought.
4. All claim and site names and Bureau of Land Management (BLM) serial numbers must be listed for the mining claims, mill sites, and tunnel sites for which the waiver is sought.
5. All owners of the mining claims, mill sites, and tunnel sites and their addresses must be given.
6. This waiver form must be signed by all the claimants or their designated agent, in original form. If an agent is designated, a notarized designation of agent, signed by all of the claimants with proper address given, must be submitted with this waiver.

7. This form must be filed no later than September 1st for the upcoming assessment year in the BLM State Office where the mining claims or sites are recorded, or the waiver cannot be granted by the BLM. (Example: to obtain a waiver for the assessment year 2000, which begins at noon on September 1, 1999, you must qualify for and file for a waiver no later than September 1, 1999 in the proper BLM State Office).
8. For all mining claims which require assessment work, you must record an affidavit of labor on or before the December 30th immediately following the filing of this waiver. For all other mining claims or sites waived, you must record a notice of intent to hold on or before the December 30th immediately following the filing of this waiver.
9. Mill and tunnel sites may also be listed upon this waiver and be waived from payment of the maintenance fee. A notice of intent to hold for these sites is required to be filed by the December 30th following the filing of this waiver.

NOTICE/BURDEN HOURS STATEMENT

The Privacy Act of 1974, as amended, and the regulation in 43 CFR 2.48(d) provide that you be furnished the following information in connection with the information required by this certification of waiver from rental fees.

**AUTHORITY:** 30 U.S.C. 28-28k; 43 U.S.C. 1201, 1457, 1740, and 1744; and 43 CFR 3830.

**PRINCIPLE PURPOSE:** This information is to be used to verify that the owner(s) (claimants) of a mining claim has complied with 30 U.S.C. 28f and is entitled to perform assessment work in lieu of paying the maintenance fee for the mining claims listed on this form.

**ROUTINE USE:** (1) Adjudication of the claimant(s) certification of waiver from paying the maintenance fee otherwise required by 30 U.S.C. 28f. (2) Disclosure may be made to appropriate Federal agencies when location is made within the agency's geographic area of responsibility. (3) Information from the record and/or the record will be transferred to the appropriate Federal, State, or local agency, or a member of the public in response to a specific request for pertinent information. (4) Information may also be provided to the Department of Justice or in a proceeding before a court or adjudicative body; or to Federal, State, local or foreign agencies when needed for enforcement of civil or criminal codes or applicable regulations concerning title rights upon the public land.

**EFFECT OF NOT PROVIDING INFORMATION:** Disclosure of this information is required by 30 U.S.C. 28f and 43 CFR Part 3830 for those qualified claimants wishing to take the small miner waiver allowed. Failure to supply the information required in this form to support the claimants certification of waiver from payment of the otherwise required maintenance fees will result in the waiver being disallowed and the mining claims subject to forfeiture by BLM under 30 U.S.C. 28i.

The Paperwork Reduction Act of 1995 requires us to inform you that:

This information is being collected to allow the BLM to determine if you qualify for a waiver from the payment of \$100 per mining claim or site maintenance fee established in 30 U.S.C. 28f and the implementing regulations at 43 CFR 3830. A response to this request is required in accordance with the statute to obtain your benefit.

BLM would like you to know that you do not have to respond to this, or any other, Federal agency-sponsored information collection unless it displays a currently valid OMB control number.

Public reporting burden for this form is estimated to average 8 minutes (0.133 hours) per response, including time to review instructions, gathering and maintaining data, and completing and reviewing the form. Direct comments regarding this burden estimate, or any other aspect of this form, to the U.S. Department of the Interior, Bureau of Land Management, (1004-0114) Bureau Clearance Officer (WO-630), Mail Stop 401 LS, 1849 C St., N.W., Washington, D.C. 20240.

FOR OFFICIAL USE ONLY

PHOENIX, ARIZONA

2002 AUG 16 P 1:36

RECEIVED  
M. AZ STATE OFFICE

RECEIVED  
B.L.M. AZ STATE OFFICE

2002 AUG 30 12:32

FORM APPROVED  
OMB NO. 1004-0114  
Expires: December 31, 2002

page 1  
TR

PHOENIX, ARIZONA

UNITED STATES  
DEPARTMENT OF THE INTERIOR  
BUREAU OF LAND MANAGEMENT  
MAINTENANCE FEE WAIVER CERTIFICATION

SEE INSTRUCTIONS ON REVERSE

- This small miner waiver is filed for the assessment year beginning at noon on September 1, 2002 and ending at noon on September 1, 2003.
- The undersigned and all related parties owned ten or fewer mining claims, mill, or tunnel sites located and maintained on Federal lands in the United States of America on September 1, 2002
- The undersigned have performed the assessment work required by law for each mining claim listed prior to filing this waiver and understand that by filing this form; an affidavit of assessment work must be recorded by the December 30th following the filing of this waiver.
- The undersigned understand that if the assessment work obligation has not yet come due under 30 U.S.C. 28 (for those claims in their first assessment year only); a notice of intent to hold reciting this condition must be recorded by the December 30th following the filing of this waiver.
- The undersigned understand that mill and tunnel sites may also be listed upon this waiver and be waived from payment of the maintenance fee; and that a notice of intent to hold for these sites is required to be recorded by the December 30th immediately following the filing of this waiver.
- The undersigned understand and acknowledge that pursuant to 43 U.S.C. 1212 and 18 U.S.C. 1001; the filing or recording of a false, fictitious, or fraudulent document with the Bureau of Land Management may result in a fine of up to \$250,000, a prison term not to exceed five years, or both.
- The mining claims, mill or tunnel sites for which this waiver from payment of the maintenance fees is requested are:

CLAIM OR SITE NAME	BLM RECORDATION SERIAL NUMBER
1. Mockingbird #2	Amc # 350565
2. MP #1	Amc # 355248
3. MP #2	Amc # 355249
4. MP #3	Amc # 355250
5. MP #4	Amc # 355251
6. MP #5	Amc # 355252
7. MP #7	Amc # 355254
8. MP #8	Amc # 355255
9. MP #13	Amc # 355607
10. MP #15	Amc # 355608

The owner(s) (claimants) of the above mining claims and sites are:

McIntyre Mines, LLC  
 (Owner's Name - Please Print)  
 6907 Baylar Dr.  
 (Street or P.O. Box)  
 Alexandria VA 22307  
 (City) (State) (Zip Code)

*John B. McIntyre*  
 (Owner's Signature)  
 John B. McIntyre, Manager

\_\_\_\_\_  
 (Owner's Name - Please Print)  
 \_\_\_\_\_  
 (Street or P.O. Box)  
 \_\_\_\_\_  
 (City) (State) (Zip Code)

\_\_\_\_\_  
(Owner's Signature)

\_\_\_\_\_  
 (Owner's Name - Please Print)  
 \_\_\_\_\_  
 (Street or P.O. Box)  
 \_\_\_\_\_  
 (City) (State) (Zip Code)

State of Virginia  
 County of Fairfax  
 Sworn and Subscribed before me  
 this 29th day of August, 2002  
 by Ronald Westbrook

Notary Public  
 My Commission expires: 8/3/2002

(Continued on reverse)

UNITED STATES  
DEPARTMENT OF THE INTERIOR  
BUREAU OF LAND MANAGEMENT

MAINTENANCE FEE WAIVER CERTIFICATION

SEE INSTRUCTIONS ON REVERSE

AMC 350564

562

AMC

355248

355355

FORM APPROVED  
OMB NO. 1004-0114  
Expires: December 31, 2002


355607

1. This small miner waiver is filed for the assessment year beginning at noon on September 1, 2002 and ending at noon on September 1, 2003
2. The undersigned and all related parties owned ten or fewer mining claims, mill, or tunnel sites located and maintained on Federal lands in the United States of America on September 1, 2002
3. The undersigned have performed the assessment work required by law for each mining claim listed prior to filing this waiver and understand that by filing this form; an affidavit of assessment work must be recorded by the December 30th following the filing of this waiver.
4. The undersigned understand that if the assessment work obligation has not yet come due under 30 U.S.C. 28 (for those claims in their first assessment year only); a notice of intent to hold reciting this condition must be recorded by the December 30th following the filing of this waiver.
5. The undersigned understand that mill and tunnel sites may also be listed upon this waiver and be waived from payment of the maintenance fee; and that a notice of intent to hold for these sites is required to be recorded by the December 30th immediately following the filing of this waiver.
6. The undersigned understand and acknowledge that pursuant to 43 U.S.C. 1212 and 18 U.S.C. 1001; the filing or recording of a false, fictitious, or fraudulent document with the Bureau of Land Management may result in a fine of up to \$250,000, a prison term not to exceed five years, or both.
7. The mining claims, mill or tunnel sites for which this waiver from payment of the maintenance fees is requested are:

CLAIM OR SITE NAME	BLM RECORDATION SERIAL NUMBER
1. Dandy # 1	AMC# 350569
2. Dandy # 2	AMC# 350570
3. Greatwest # 1	AMC# 350573
4. MP# 6	AMC# 355253
5. MP# 9	AMC# 355256
6. MP# 10	AMC# 355257
7. MP# 11	AMC# 355258
8. MP# 12	AMC# 355259
9. MP# 14	AMC# 355355
10. MP# 16	AMC# 355609

The owner(s) (claimants) of the above mining claims and sites are:

Evening Star Resources, LLC  
 (Owner's Name - Please Print)  
 1406 Bradley Dr. K 311  
 (Street or P.O. Box)  
 Carlisle PA 17013  
 (City) (State) (Zip Code)

  
 (Owner's Signature)  
 James R. Bauman, Manager

\_\_\_\_\_  
 (Owner's Name - Please Print)  
 \_\_\_\_\_  
 (Street or P.O. Box)  
 \_\_\_\_\_  
 (City) (State) (Zip Code)

\_\_\_\_\_  
 (Owner's Signature)  
 \_\_\_\_\_  
 (Owner's Name - Please Print)  
 \_\_\_\_\_  
 (Street or P.O. Box)  
 \_\_\_\_\_  
 (City) (State) (Zip Code)

ENTERED IN COMPUTER  
 10/1/02

(Owner's Name - Please Print)

(Owner's Signature)

(Street or P.O. Box)

(City)

(State)

(Zip Code)

(Owner's Name - Please Print)

(Owner's Signature)

(Street or P.O. Box)

(City)

(State)

(Zip Code)

(Owner's Name - Please Print)

(Owner's Signature)

(Street or P.O. Box)

(City)

(State)

(Zip Code)

(Owner's Name - Please Print)

(Owner's Signature)

(Street or P.O. Box)

(City)

(State)

(Zip Code)

INSTRUCTIONS

- 1. This certification is made under the provisions of § 1744 of Title 43 and § 28-28k of Title 30 of the United States Code; and the regulations thereunder (43 CFR Part 3830).
- 2. The claimant(s) must fill in the dates in paragraph 1 for the beginning and ending of the assessment year for which this waiver is sought.
- 3. The claimant(s) must fill in the date in paragraph 2 for the beginning of the assessment year for which this waiver is sought.
- 4. All claim and site names and Bureau of Land Management (BLM) serial numbers must be listed for the mining claims, mill sites, and tunnel sites for which the waiver is sought.
- 5. All owners of the mining claims, mill sites, and tunnel sites and their addresses must be given.
- 6. This waiver form must be signed by all the claimants or their designated agent, in original form. If an agent is designated, a notarized designation of agent, signed by all of the claimants with proper address given, must be submitted with this waiver.

- 7. This form must be filed no later than September 1st for the upcoming assessment year in the BLM State Office where the mining claims or sites are recorded, or the waiver cannot be granted by the BLM. (Example: to obtain a waiver for the assessment year 2000, which begins at noon on September 1, 1999, you must qualify for and file for a waiver no later than September 1, 1999 in the proper BLM State Office).
- 8. For all mining claims which require assessment work, you must record an affidavit of labor on or before the December 30th immediately following the filing of this waiver. For all other mining claims or sites waived, you must record a notice of intent to hold on or before the December 30th immediately following the filing of this waiver.
- 9. Mill and tunnel sites may also be listed upon this waiver and be waived from payment of the maintenance fee. A notice of intent to hold for these sites is required to be filed by the December 30th following the filing of this waiver.

NOTICE/BURDEN HOURS STATEMENT

The Privacy Act of 1974, as amended, and the regulation in 43 CFR 2.48(d) provide that you be furnished the following information in connection with the information required by this certification of waiver from rental fees.

**AUTHORITY:** 30 U.S.C. 28-28k; 43 U.S.C. 1201, 1457, 1740, and 1744; and 43 CFR 3830.

**PRINCIPLE PURPOSE:** This information is to be used to verify that the owner(s) (claimants) of a mining claim has complied with 30 U.S.C. 28f and is entitled to perform assessment work in lieu of paying the maintenance fee for the mining claims listed on this form.

**ROUTINE USE:** (1) Adjudication of the claimant(s) certification of waiver from paying the maintenance fee otherwise required by 30 U.S.C. 28f. (2) Disclosure may be made to appropriate Federal agencies when location is made within the agency's geographic area of responsibility. (3) Information from the record and/or the record will be transferred to the appropriate Federal, State, or local agency, or a member of the public in response to a specific request for pertinent information. (4) Information may also be provided to the Department of Justice or in a proceeding before a court or adjudicative body; or to Federal, State, local or foreign agencies when needed for enforcement of civil or criminal codes or applicable regulations concerning title rights upon the public land.

**EFFECT OF NOT PROVIDING INFORMATION:** Disclosure of this information is required by 30 U.S.C. 28f and 43 CFR Part 3830 for those qualified claimants wishing to take the small miner waiver allowed. Failure to supply the information required in this form to support the claimants certification of waiver from payment of the otherwise required maintenance fees will result in the waiver being disallowed and the mining claims subject to forfeiture by BLM under 30 U.S.C. 28i.

The Paperwork Reduction Act of 1995 requires us to inform you that:

This information is being collected to allow the BLM to determine if you qualify for a waiver from the payment of \$100 per mining claim or site maintenance fee established in 30 U.S.C. 28f and the implementing regulations at 43 CFR 3830. A response to this request is required in accordance with the statute to obtain your benefit.

BLM would like you to know that you do not have to respond to this, or any other, Federal agency-sponsored information collection unless it displays a currently valid OMB control number.

Public reporting burden for this form is estimated to average 8 minutes (0.133 hours) per response, including time to review instructions, gathering and maintaining data, and completing and reviewing the form. Direct comments regarding this burden estimate, or any other aspect of this form, to the U.S. Department of the Interior, Bureau of Land Management, (1004-0114) Bureau Clearance Officer (WO-630), Mail Stop 401 LS, 1849 C St., N.W., Washington, D.C. 20240.

PHOENIX, ARIZONA  
FOR OFFICIAL USE ONLY

2002 AUG 13 P 1:04  
RECEIVED  
B.L.M. AZ STATE OFFICE



**United States Department of the Interior**  
**Bureau of Land Management**  
 BUSINESS & SUPPORT SVCS DIV  
 222 N CENTRAL AVE  
 PHOENIX, AZ 85004 -2203  
 Phone: (602) 417-9200

Receipt	
No:	345161

Transaction #: 363103  
 Date of Transaction: 07/26/2001

CUSTOMER: MC INTYRE MINES LLC  
 4834 E. CRYSTAL LANE  
 PARADISE VALLEY, AZ 85253

LINE #	QTY	COMMODITY / SUBJECT / ACTION / PRODUCT	REMARKS	UNIT PRICE	TOTAL
1	1.00	LOCATABLE MINERALS / MINING CLAIMS-NOT NEW-UNADJUD, ONE AUTH NO. ONLY / MINING CLAIM MONEY RECEIVED (455)	MAINT 2002(20)	- n/a -	\$2,000.00
<b>TOTAL:</b>					<b>\$2,000.00</b>

PAYMENT INFORMATION			
1	AMOUNT:	\$2,000.00	POSTMARKED: N/A
	TYPE:	CHECK	RECEIVED: 07/26/2001
	CHECK NO:	152	
	NAME:	MC INTYRE MINES LLC 4834 E. CRYSTAL LANE PARADISE VALLEY AZ 85253	

REMARKS

CASE SERIAL NUMBER INFORMATION		
TRNS #	LINE #	CASES
363103	1	AMC350564/\$2000.00

This receipt was generated by the automated BLM Collections and Billings System and is a paper representation of a portion of the official electronic record contained therein.

**McIntyre Mines LLC  
Mohave County Claims**

Claim	Date	Loc.	County	Twp/Rang	Section	County Rec	AMC#
<b>1. Mockingbird Project</b>							
Mockingbird #1	9/4/98	Mohave	T26NR21W	22	Bk3155, p. 811	350564	-
Mockingbird #2	9/4/98	Mohave	T26NR21W	22	Bk3155, p. 813	350565	-
Mockingbird #14	4/21/00	Mohave	T26NR21W	22	Bk3500, p.169	353847	
Mockingbird #17	4/21/00	Mohave	T26NR21W	15	Bk3500, p.175	353850	
Dandy #1	9/4/98	Mohave	T26NR21W	27	Bk 3155, p. 821	350569	-
Dandy #2	9/4/98	Mohave	T26NR21W	27	Bk 3155, p. 823	350570	-
Great West #1	9/4/98	Mohave	T26NR21W	27	Bk 3155, P. 829	350573	-
Great West #2	9/4/98	Mohave	T26NR21W	27	Bk 3155, p. 831	350574	-
Great West #3 (Pocahontas)	9/4/98	Mohave	T26NR21W	26	Bk 3155, p.833	350575	-
<b>2. Buckeye Mine</b>							
Wire Silver	9/10/00	Mohave	T23NR17W	18	Bk3584, p.284	354852	

10 KC

PHOENIX, ARIZONA

2001 JUL 26 P 2: 54

RECEIVED  
BLM, AZ STATE OFFICE

ENTERED IN COMPUTER  
38 7/30/2001

McIntyre Mines LLC  
 Yavapai County Claims  
 Copper Mountain Project

Claim	Date Loc	County	Twp/R	Section	County Rec	AMC#
Pocahontas	11/18/99	Yavapai	T12NR		30 Bk3713, p. 22	353112
Pocahontas No. 2	11/18/99	Yavapai	T12NR	30,31	Bk3713, p. 21	353113
Copper Mountain #1	11/18/99	Yavapai	T12NR		30 Bk3713, p.23	353114
Copper Mountain #2	11/18/99	Yavapai	T12NR		30 Bk3713, p.24	353115
Copper Bell	11/18/99	Yavapai	T12NR	19, 30	Bk3713, p.25	353116
Copper Queen	11/18/99	Yavapai	T12NR		19 Bk3713, p.26	353117
Copper Dome #1	11/18/99	Yavapai	T12NR		19 Bk3713, p.27	353118
Copper Dome #2	11/18/99	Yavapai	T12NR		19 Bk3713, p.28	353119
Copper Mountain 6	11/18/99	Yavapai	T12NR	19, 20	Bk3713, p.32	353123

9 KC

PHOENIX, ARIZONA  
 2001 JUL 26 P 2: 55  
 RECEIVED  
 B.L.M. AT STATE OFFICE

ENTERED IN COMPUTER  
 7/30/2001 23



## MAINTENANCE FEE PAYMENT

\$100.00 MAINTENANCE FEE PAYMENT DUE ON OR BEFORE SEP 01 2001  
 IN LIEU OF ASSESSMENT WORK FOR THE UPCOMING ASSESSMENT  
 YEAR BEGINNING SEPTEMBER 1 OF THE YEAR NOTED ABOVE.

Bureau Of Land Management  
 Arizona State Office  
 222 North Central Avenue  
 Phoenix, AZ. 85004-2203

COUNT: 1 \$ 100.00 INT: KC  
 FOR OFFICIAL USE ONLY

THE CLAIMS ARE SITUATED IN Cochise COUNTY,  
 ARIZONA.

**BLM SERIAL NUMBERS** **NAMES OF CLAIMS OR SITES**

A MC \_\_\_\_\_ THRU A MC \_\_\_\_\_

COUNTY BOOK/DOCKET \_\_\_\_\_, PAGE(S) OR FEE NO(S) \_\_\_\_\_

A MC \_\_\_\_\_ THRU A MC \_\_\_\_\_

COUNTY BOOK/DOCKET \_\_\_\_\_, PAGE(S) OR FEE NO(S) \_\_\_\_\_

(OR) IF NOT CONSECUTIVE NUMBERS LIST SEPARATELY BELOW:

BLM SERIAL NUMBERS	NAME OF CLAIMS/SITES	COUNTY BOOK/DOCKET & PAGE OR FEE NUMBER
A MC <u>353988</u>	<u>Ground Hog</u>	<u>000719123</u>
A MC _____	_____	_____
A MC _____	_____	_____
A MC _____	_____	_____
A MC _____	_____	_____
A MC _____	_____	_____
A MC _____	_____	_____
A MC _____	_____	_____
A MC _____	_____	_____
A MC _____	_____	_____

CLAIMANT'S NAME: McIntyre Mines LLC  
 ADDRESS: 8125 E Buena Terra Way CITY: Scottsdale STATE: AZ

CHECK HERE IF THIS IS A CHANGE OF ADDRESS PHONE: (602) 351-8495 ARIZONA ZIP: 85250

SIGNATURE: Judith C Barrman, Member  
 TO RECORD WITH THE COUNTY, ONE CLAIMANT OR THE AGENT MUST SIGN

LIST ALL ADDITIONAL OWNERS ON REVERSE SIDE OF THIS FORM

**FOR OFFICIAL USE ONLY**

ENTERED INTO COMPUTER: 7/30/2001 RUE  
DATE INITIALS VERIFIED

RECEIVED  
 BLM ARIZONA OFFICE  
 2001 JUL 31 10:07 AM

## MAINTENANCE FEE PAYMENT

\$100.00 MAINTENANCE FEE PAYMENT DUE ON OR BEFORE SEP 01 2001  
 IN LIEU OF ASSESSMENT WORK FOR THE UPCOMING ASSESSMENT  
 YEAR BEGINNING SEPTEMBER 1 OF THE YEAR NOTED ABOVE.

Bureau Of Land Management  
 Arizona State Office  
 222 North Central Avenue  
 Phoenix, AZ. 85004-2203

COUNT: 9 \$ 900 INT: KC  
 FOR OFFICIAL USE ONLY

THE CLAIMS ARE SITUATED IN Yavapai COUNTY,  
 ARIZONA.

BLM SERIAL NUMBERS NAMES OF CLAIMS OR SITES

A MC \_\_\_\_\_ THRU A MC \_\_\_\_\_

COUNTY BOOK/DOCKET \_\_\_\_\_, PAGE(S) OR FEE NO(S) \_\_\_\_\_

A MC \_\_\_\_\_ THRU A MC \_\_\_\_\_

COUNTY BOOK/DOCKET \_\_\_\_\_, PAGE(S) OR FEE NO(S) \_\_\_\_\_

(OR) IF NOT CONSECUTIVE NUMBERS LIST SEPARATELY BELOW:

BLM SERIAL NUMBERS	NAME OF CLAIMS/SITES	COUNTY BOOK/DOCKET & PAGE OR FEE NUMBER
A MC _____	<u>See attached Exhibit A</u>	_____
A MC _____	_____	_____
A MC _____	_____	_____
A MC _____	_____	_____
A MC _____	_____	_____
A MC _____	_____	_____
A MC _____	_____	_____
A MC _____	_____	_____
A MC _____	_____	_____
A MC _____	_____	_____

CLAIMANT'S NAME: McIntyre Mines LLC

ADDRESS: 8125 E Buena Terra Way CITY: Scottsdale STATE: AZ

CHECK HERE IF THIS IS A CHANGE OF ADDRESS PHONE: (602) 351-8495 ZIP: 85250

SIGNATURE: Frederick C Bauman, Member  
 TO RECORD WITH THE COUNTY, ONE CLAIMANT OR THE AGENT MUST SIGN

LIST ALL ADDITIONAL OWNERS ON REVERSE SIDE OF THIS FORM

FOR OFFICIAL USE ONLY

ENTERED INTO COMPUTER: 7/30/2001 TWE  

DATE
INITIALS
VERIFIED

TIME STAMP  
 2001 JUL 26 P 3:55  
 RECEIVED  
 B.L.M. ARIZONA OFFICE

## MAINTENANCE FEE PAYMENT

\$100.00 MAINTENANCE FEE PAYMENT DUE ON OR BEFORE SEP 01 2001  
 IN LIEU OF ASSESSMENT WORK FOR THE UPCOMING ASSESSMENT  
 YEAR BEGINNING SEPTEMBER 1 OF THE YEAR NOTED ABOVE.

Bureau Of Land Management  
 Arizona State Office  
 222 North Central Avenue  
 Phoenix, AZ. 85004-2203

COUNT: 10 \$ 1000.<sup>00</sup> INT: KC  
 FOR OFFICIAL USE ONLY

THE CLAIMS ARE SITUATED IN Mohave COUNTY, ARIZONA.

BLM SERIAL NUMBERS	NAMES OF CLAIMS OR SITES
A MC _____ THRU A MC _____	_____
COUNTY BOOK/DOCKET _____, PAGE(S) OR FEE NO(S) _____	_____
A MC _____ THRU A MC _____	_____
COUNTY BOOK/DOCKET _____, PAGE(S) OR FEE NO(S) _____	_____

(OR) IF NOT CONSECUTIVE NUMBERS LIST SEPARATELY BELOW:

BLM SERIAL NUMBERS	NAME OF CLAIMS/SITES	COUNTY BOOK/DOCKET & PAGE OR FEE NUMBER
A MC _____	<u>See Attached Exhibit A</u>	_____
A MC _____	_____	_____
A MC _____	_____	_____
A MC _____	_____	_____
A MC _____	_____	_____
A MC _____	_____	_____
A MC _____	_____	_____
A MC _____	_____	_____
A MC _____	_____	_____
A MC _____	_____	_____

CLAIMANT'S NAME: McIntyre Mines LLC  
 ADDRESS: 8125 E Buena Terra Way CITY: Scottsdale STATE: AZ

CHECK HERE IF THIS IS A CHANGE OF ADDRESS PHONE: (602) 351-8495 ZIP: 85250

SIGNATURE: Frederick C. Bauman, member  
 TO RECORD WITH THE COUNTY, ONE CLAIMANT OR THE AGENT MUST SIGN

RECEIVED  
 BLM STATE OFFICE  
 2001 JUL 11 AM 10:07

LIST ALL ADDITIONAL OWNERS ON REVERSE SIDE OF THIS FORM

FOR OFFICIAL USE ONLY

ENTERED INTO COMPUTER: 7/30/01 RWS PDW  
 DATE INITIALS VERIFIED

7/17/01

Receipt #: 173576

Lead #: 350564-352695-353845  
353988

Amount Received: 2700.<sup>00</sup>

Date: 8-22-00

Transaction #: 186775

AMC #	Code	\$\$\$\$
350564-350575	482	1200. <sup>00</sup>
352695-352702		800. <sup>00</sup> <del>1500.<sup>00</sup></del>
353845-353850		700. <sup>00</sup>
353988		100. <sup>00</sup>

AMC #	Code	\$\$\$\$

Total: 2700.<sup>00</sup>

- 480----POL-----\$5
- 481----NOI-----\$5
- 482----Maint.---\$100
- 396----Trf.-----\$5
- 635----Amd.-----\$5
- 379----Refund

Entered: So 9-8-00  
Date

Verified: L 10/5/00  
Date

Sent to Accounts: L 10/9/00  
Date

Earned by Accounts: \_\_\_\_\_  
Date

Receipt # 173576

### MAINTENANCE FEE PAYMENT

**\$100.00 MAINTENANCE FEE PAYMENT DUE ON OR BEFORE SEP 01 2000**  
**IN LIEU OF ASSESSMENT WORK FOR THE UPCOMING ASSESSMENT**  
**YEAR BEGINNING SEPTEMBER 1 OF THE YEAR NOTED ABOVE.**

Bureau Of Land Management  
Arizona State Office  
222 North Central Avenue  
Phoenix, AZ. 85004-2203

COUNT: 1 \$ 100.00 INT:   
FOR OFFICIAL USE ONLY

THE CLAIMS ARE SITUATED IN Cochise COUNTY,  
ARIZONA.

BLM SERIAL NUMBERS

NAMES OF CLAIMS OR SITES

A MC 353988 THRU A MC \_\_\_\_\_  
COUNTY BOOK/DOCKET \_\_\_\_\_, PAGE(S) OR FEE NO(S) 000719123

A MC \_\_\_\_\_ THRU A MC \_\_\_\_\_  
COUNTY BOOK/DOCKET \_\_\_\_\_, PAGE(S) OR FEE NO(S) \_\_\_\_\_

(OR) IF NOT CONSECUTIVE NUMBERS LIST SEPARATELY BELOW:

BLM SERIAL NUMBERS	NAME OF CLAIMS/SITES	COUNTY BOOK/DOCKET & PAGE OR FEE NUMBER
A MC <u>353988</u>	<u>Ground Hog</u>	<u>000719123</u>
A MC _____	_____	_____
A MC _____	_____	_____
A MC _____	_____	_____
A MC _____	_____	_____
A MC _____	_____	_____
A MC _____	_____	_____
A MC _____	_____	_____
A MC _____	_____	_____

CLAIMANT'S NAME: McIntyre Mines LLC  
ADDRESS: 4834 E Crystal Lane CITY: Paradise Valley STATE: AZ

CHECK HERE IF THIS IS A CHANGE OF ADDRESS PHONE: (602) 351-8495 ZIP: 85253

SIGNATURE: Judith C. Bowman  
TO RECORD WITH THE COUNTY, ONE CLAIMANT OR THE AGENT MUST SIGN  
Member  
LIST ALL ADDITIONAL OWNERS ON REVERSE SIDE OF THIS FORM

TIME STAMP  
SEP 01 2000  
OFFICE

FOR OFFICIAL USE ONLY  
ENTERED INTO COMPUTER: 9-8-00 Sax 90/5/00  
DATE INITIALS VERIFIED

43 CFR 3833.0-5(e) (August 30, 1994) REQUIRES THAT THE NAMES OF ALL OF THE OWNERS AND THEIR CURRENT ADDRESSES SHALL BE IDENTIFIED ON ALL INSTRUMENTS REQUIRED TO BE RECORDED OR FILED BY THE REGULATIONS, 43 CFR SUBPART 3833.

CLAIMANT'S NAME: \_\_\_\_\_

ADDRESS: \_\_\_\_\_ CITY: \_\_\_\_\_ STATE: \_\_\_\_\_

CHECK HERE IF THIS IS CHANGE OF ADDRESS PHONE: ( ) ZIP: \_\_\_\_\_

CLAIMANT'S NAME: \_\_\_\_\_

ADDRESS: \_\_\_\_\_ CITY: \_\_\_\_\_ STATE: \_\_\_\_\_

CHECK HERE IF THIS IS CHANGE OF ADDRESS PHONE: ( ) ZIP: \_\_\_\_\_

CLAIMANT'S NAME: \_\_\_\_\_

ADDRESS: \_\_\_\_\_ CITY: \_\_\_\_\_ STATE: \_\_\_\_\_

CHECK HERE IF THIS IS CHANGE OF ADDRESS PHONE: ( ) ZIP: \_\_\_\_\_

CLAIMANT'S NAME: \_\_\_\_\_

ADDRESS: \_\_\_\_\_ CITY: \_\_\_\_\_ STATE: \_\_\_\_\_

CHECK HERE IF THIS IS CHANGE OF ADDRESS PHONE: ( ) ZIP: \_\_\_\_\_

CLAIMANT'S NAME: \_\_\_\_\_

ADDRESS: \_\_\_\_\_ CITY: \_\_\_\_\_ STATE: \_\_\_\_\_

CHECK HERE IF THIS IS CHANGE OF ADDRESS PHONE: ( ) ZIP: \_\_\_\_\_

CLAIMANT'S NAME: \_\_\_\_\_

ADDRESS: \_\_\_\_\_ CITY: \_\_\_\_\_ STATE: \_\_\_\_\_

CHECK HERE IF THIS IS CHANGE OF ADDRESS PHONE: ( ) ZIP: \_\_\_\_\_

CLAIMANT'S NAME: \_\_\_\_\_

ADDRESS: \_\_\_\_\_ CITY: \_\_\_\_\_ STATE: \_\_\_\_\_

CHECK HERE IF THIS IS CHANGE OF ADDRESS PHONE: ( ) ZIP: \_\_\_\_\_

## MAINTENANCE FEE PAYMENT

\$100.00 MAINTENANCE FEE PAYMENT DUE ON OR BEFORE SEP 01 2000  
 IN LIEU OF ASSESSMENT WORK FOR THE UPCOMING ASSESSMENT  
 YEAR BEGINNING SEPTEMBER 1 OF THE YEAR NOTED ABOVE.

Bureau Of Land Management  
 Arizona State Office  
 222 North Central Avenue  
 Phoenix, AZ. 85004-2203

COUNT: 26 \$2600.00 INT: ES  
 FOR OFFICIAL USE ONLY

THE CLAIMS ARE SITUATED IN McHavre COUNTY, ARIZONA.

BLM SERIAL NUMBERS	NAMES OF CLAIMS OR SITES
A MC _____ THRU A MC _____	_____
COUNTY BOOK/DOCKET _____, PAGE(S) OR FEE NO(S) _____	_____
A MC _____ THRU A MC _____	_____
COUNTY BOOK/DOCKET _____, PAGE(S) OR FEE NO(S) _____	_____

(OR) IF NOT CONSECUTIVE NUMBERS LIST SEPARATELY BELOW:

BLM SERIAL NUMBERS	NAME OF CLAIMS/SITES	COUNTY BOOK/DOCKET & PAGE OR FEE NUMBER
A MC _____	<u>See Attachment</u>	_____
A MC _____	_____	_____
A MC _____	_____	_____
A MC _____	_____	_____
A MC _____	_____	_____
A MC _____	_____	_____
A MC _____	_____	_____
A MC _____	_____	_____
A MC _____	_____	_____
A MC _____	_____	_____

CLAIMANT'S NAME: McIntyre Mines LLC  
 ADDRESS: 4834 E Crystal Lane CITY: Paradise Valley STATE: AZ

CHECK HERE IF THIS IS A CHANGE OF ADDRESS      PHONE: (602) 351-8495      ZIP: 85253

SIGNATURE: Fredrick C. Bauman  
 TO RECORD WITH THE COUNTY, ONE CLAIMANT OR THE AGENT MUST SIGN  
Member

TIME STAMP  
 SEP 01 22 00 00  
 2000

FOR OFFICIAL USE ONLY

ENTERED INTO COMPUTER: \_\_\_\_\_ DATE \_\_\_\_\_ INITIALS [Signature] VERIFIED 10/5/00

43 CFR 3833.0-5(e) (August 30, 1994) REQUIRES THAT THE NAMES OF ALL OF THE OWNERS AND THEIR CURRENT ADDRESSES SHALL BE IDENTIFIED ON ALL INSTRUMENTS REQUIRED TO BE RECORDED OR FILED BY THE REGULATIONS, 43 CFR SUBPART 3833.

CLAIMANT'S NAME: \_\_\_\_\_

ADDRESS: \_\_\_\_\_ CITY: \_\_\_\_\_ STATE: \_\_\_\_\_

CHECK HERE IF THIS IS CHANGE OF ADDRESS      PHONE: (    )      ZIP: \_\_\_\_\_

CLAIMANT'S NAME: \_\_\_\_\_

ADDRESS: \_\_\_\_\_ CITY: \_\_\_\_\_ STATE: \_\_\_\_\_

CHECK HERE IF THIS IS CHANGE OF ADDRESS      PHONE: (    )      ZIP: \_\_\_\_\_

CLAIMANT'S NAME: \_\_\_\_\_

ADDRESS: \_\_\_\_\_ CITY: \_\_\_\_\_ STATE: \_\_\_\_\_

CHECK HERE IF THIS IS CHANGE OF ADDRESS      PHONE: (    )      ZIP: \_\_\_\_\_

CLAIMANT'S NAME: \_\_\_\_\_

ADDRESS: \_\_\_\_\_ CITY: \_\_\_\_\_ STATE: \_\_\_\_\_

CHECK HERE IF THIS IS CHANGE OF ADDRESS      PHONE: (    )      ZIP: \_\_\_\_\_

CLAIMANT'S NAME: \_\_\_\_\_

ADDRESS: \_\_\_\_\_ CITY: \_\_\_\_\_ STATE: \_\_\_\_\_

CHECK HERE IF THIS IS CHANGE OF ADDRESS      PHONE: (    )      ZIP: \_\_\_\_\_

CLAIMANT'S NAME: \_\_\_\_\_

ADDRESS: \_\_\_\_\_ CITY: \_\_\_\_\_ STATE: \_\_\_\_\_

CHECK HERE IF THIS IS CHANGE OF ADDRESS      PHONE: (    )      ZIP: \_\_\_\_\_

CLAIMANT'S NAME: \_\_\_\_\_

ADDRESS: \_\_\_\_\_ CITY: \_\_\_\_\_ STATE: \_\_\_\_\_

CHECK HERE IF THIS IS CHANGE OF ADDRESS      PHONE: (    )      ZIP: \_\_\_\_\_



Exhibit A

Mohave County Claims

Claim	County	Twp/Range	Section	County Rec	AMC#
<b>1. Mockingbird Project</b>					
Mockingbird #1	Mohave	T26NR21W	22	Bk3155, p. 811	350564
Mockingbird #2	Mohave	T26NR21W2	22	Bk3155, p. 813	350565
Mockingbird #3	Mohave	T26NR21W	22	Bk 3155, p. 815	350566
Mockingbird #4	Mohave	T26NR21W	22	Bk 3155, p. 817	350567
Mockingbird #5	Mohave	T26NR21W	22	Bk 3155, p. 819	350568
Mockingbird 6	Mohave	T26NR21W	22	Bk 3390, p. 682	352695
Mockingbird 7	Mohave	T26NR21W	22	Bk 3390, p. 684	352696
Mockingbird 8	Mohave	T26NR21W	22	Bk 3390, p. 686	352697
Mockingbird 9	Mohave	T26NR21W	22	Bk 3390, p. 688	352698
Mockingbird 10	Mohave	T26NR21W	22	Bk 3390, p. 690	352699
Mockingbird 11	Mohave	T26NR21W	22	Bk 3390, p. 692	352700
Dandy #1	Mohave	T26NR21W	27	Bk 3155, p. 821	350569
Dandy #2	Mohave	T26NR21W	27	Bk 3155, p. 823	350570
Dandy #3	Mohave	T26NR21W	27	Bk 3155, p. 825	350571
Dandy #4	Mohave	T26NR21W	27	Bk 3155, p. 827	350572
Dandy 5	Mohave	T26NR21W	27	Bk3390, p.694	352701
Great West #1	Mohave	T26NR21W	27	Bk 3155, P. 829	350573
Great West #2	Mohave	T26NR21W	27	Bk 3155, p. 831	350574
Great West #3 (Pocahontas)	Mohave	T26NR21W	26	Bk 3155, p.833	350575
Great West 4	Mohave	T26NR21W	27	Bk3390, p.696	352702
Mockingbird 12	Mohave	T26NR21W	22	Bk3500, P.165	353845
Mockingbird 13	Mohave	T26NR21W	22	Bk3500, p.167	353846
Mockingbird 14	Mohave	T26NR21W	22	Bk3500, p.169	353847
Mockingbird 15	Mohave	T26NR21W	22	Bk 3500, p.171	353848
Mockingbird 16	Mohave	T26NR21W	15	Bk 3500, p. 173	353849
Mockingbird 17	Mohave	T26NR21W	15	Bk 3500, p. 175	353850

*L 10/5/00*  
**ENTERED IN COMPUTER**

*9/8/00*  
 2000 AUG 22 P 12:43  
 COUNTY CLERK'S OFFICE

*26/00*

**United States Department of the Interior  
Bureau of Land Management**  
BUSINESS & SUPPORT SVCS DIV  
222 N CENTRAL AVE  
PHOENIX, AZ 85004 -2203  
Phone: (602) 417-9200

Receipt	
No:	173576

<b>Transaction #:</b> 186775					
<b>Date of Transaction:</b> 08/22/2000					
<b>CUSTOMER:</b>		MCINTYRE MINES LLC 4834 E CRYSTAL LN PARADISE VALLEY, AZ 85253			
LINE #	QTY	COMMODITY / SUBJECT / ACTION / PRODUCT	REMARKS	UNIT PRICE	TOTAL
1	1	LOCATABLE MINERALS / MINING CLAIMS-ACCOUNTS/UNADJUDICATED / MINING CLAIM MONEY RECEIVED (455)	MAINT 2001 (27)	- n/a -	\$2,700.00
<b>TOTAL:</b>					<b>\$2,700.00</b>

PAYMENT INFORMATION			
1	AMOUNT:	\$2,700.00	POSTMARKED: N/A
	TYPE:	CREDIT CARD	RECEIVED: 08/22/2000
	NAME:	MCINTYRE MINES LLC 4834 E CRYSTAL LN PARADISE VALLEY AZ 85253	
	CARD NO:	XXXXXXXXXXXX2003	AUTH CODE: 640862
	NAME ON CARD:	FRED BAUMAN	
	EXPIRES:	05/31/2001	
	SIGNATURE:		

REMARKS

CASE SERIAL NUMBER INFORMATION		
TRNS #	LINE #	CASES
186775	1	AMC353988

This receipt was generated by the automated BLM Collections and Billings System and is a paper representation of a portion of the official electronic record contained therein.

## MAINTENANCE FEE PAYMENT

\$100.00 MAINTENANCE FEE PAYMENT DUE ON OR BEFORE AUGUST 31, 1999  
 IN LIEU OF ASSESSMENT WORK FOR THE UPCOMING ASSESSMENT  
 YEAR BEGINNING SEPTEMBER 1 OF THE YEAR NOTED ABOVE.

Bureau Of Land Management  
 Arizona State Office  
 222 North Central Avenue  
 Phoenix, AZ.. 85004-2203

350564-351576

---

COUNT: 21 \$ 2,100.<sup>00</sup> INT: mm  
 FOR OFFICIAL USE ONLY

THE CLAIMS ARE SITUATED IN Mohave COUNTY,  
 ARIZONA.

**BLM SERIAL NUMBERS**

**NAMES OF CLAIMS OR SITES**

A MC 350564 THRU A MC 350575 Mockingbird ##1-5, Dandy ##1-4,  
Great West ##1-3  
 COUNTY BOOK/DOCKET 3155, PAGE(S) OR FEE NO(S) 811 through 834

A MC 351576 THRU A MC 351584 Copper Cliff #1, Galena #1, Homestake, Mt Cruckan,  
Signal #1, Silver Queen, S. Otsego, Stonehouse  
 COUNTY BOOK/DOCKET 3212, PAGE(S) OR FEE NO(S) 910  
Book 3235 Pages 534 through 549 ## 1+2

(OR) IF NOT CONSECUTIVE NUMBERS LIST SEPARATELY BELOW:

BLM SERIAL NUMBERS	NAME OF CLAIMS/SITES	COUNTY BOOK/DOCKET & PAGE OR FEE NUMBER
	<u>See Attached</u>	
A MC _____	_____	_____
A MC _____	_____	_____
A MC _____	_____	_____
A MC _____	_____	_____
A MC _____	_____	_____
A MC _____	_____	_____
A MC _____	_____	_____
A MC _____	_____	_____
A MC _____	_____	_____
A MC _____	_____	_____

CLAIMANT'S NAME: Frederick C. Bauman & Barbara M. Bauman

ADDRESS: 4834 E Crystal Ln CITY: Paradise Valley STATE: AZ

CHECK HERE IF THIS IS A CHANGE OF ADDRESS      PHONE: (480) 905-7303      ZIP: 85253

SIGNATURE: Frederick C. Bauman  
 TO RECORD WITH THE COUNTY, ONE CLAIMANT OR THE AGENT MUST SIGN

LIST ALL ADDITIONAL OWNERS ON REVERSE SIDE OF THIS FORM

**FOR OFFICIAL USE ONLY**

ENTERED INTO COMPUTER: 7-13-99      fla      [Signature]  
 DATE                                      INITIALS                                      VERIFIED

**TIME STAMP**

PHOENIX, ARIZONA

1999 JUL - 8 PM 12:23

RECEIVED  
 B.L.M. AZ STATE OFFICE

43 CFR 3833.0-5(e) (August 30, 1994) REQUIRES THAT THE NAMES OF ALL OF THE OWNERS AND THEIR CURRENT ADDRESSES SHALL BE IDENTIFIED ON ALL INSTRUMENTS REQUIRED TO BE RECORDED OR FILED BY THE REGULATIONS, 43 CFR SUBPART 3833.

CLAIMANT'S NAME: Frederick C. Bauman  
ADDRESS: 4834 E Crystal Ln CITY: Paradise Valley STATE: AZ  
 CHECK HERE IF THIS IS CHANGE OF ADDRESS PHONE: (480) 905-7303 ZIP: 85253

CLAIMANT'S NAME: Barbara M. Bauman  
ADDRESS: 4834 E Crystal Ln CITY: Paradise Valley STATE: AZ  
 CHECK HERE IF THIS IS CHANGE OF ADDRESS PHONE: (480) 905-7303 ZIP: 85253

CLAIMANT'S NAME: \_\_\_\_\_  
ADDRESS: \_\_\_\_\_ CITY: \_\_\_\_\_ STATE: \_\_\_\_\_  
 CHECK HERE IF THIS IS CHANGE OF ADDRESS PHONE: ( ) ZIP: \_\_\_\_\_

CLAIMANT'S NAME: \_\_\_\_\_  
ADDRESS: \_\_\_\_\_ CITY: \_\_\_\_\_ STATE: \_\_\_\_\_  
 CHECK HERE IF THIS IS CHANGE OF ADDRESS PHONE: ( ) ZIP: \_\_\_\_\_

CLAIMANT'S NAME: \_\_\_\_\_  
ADDRESS: \_\_\_\_\_ CITY: \_\_\_\_\_ STATE: \_\_\_\_\_  
 CHECK HERE IF THIS IS CHANGE OF ADDRESS PHONE: ( ) ZIP: \_\_\_\_\_

CLAIMANT'S NAME: \_\_\_\_\_  
ADDRESS: \_\_\_\_\_ CITY: \_\_\_\_\_ STATE: \_\_\_\_\_  
 CHECK HERE IF THIS IS CHANGE OF ADDRESS PHONE: ( ) ZIP: \_\_\_\_\_

CLAIMANT'S NAME: \_\_\_\_\_  
ADDRESS: \_\_\_\_\_ CITY: \_\_\_\_\_ STATE: \_\_\_\_\_  
 CHECK HERE IF THIS IS CHANGE OF ADDRESS PHONE: ( ) ZIP: \_\_\_\_\_

Claim Group	Claim	County	Twp/Rang	Section	County Rec	AMC#
<b>1. Treasure King</b>						
<del>Wagon Box #1</del>	<del>Yavapai</del>	<del>T11.5NR1</del>	<del>24</del>	<del>Bk3587, p. 147</del>	<del>350416</del>	
Wagon Box #2	Yavapai	T11.5NR1	24	Bk3587, p. 148	350417	
Wagon Box #3	Yavapai	T11.5NR1	24	Bk3587, p. 149	350418	
Wagon Box #4	Yavapai	T11.5NR1	24	Bk3587, p. 150	350419	
RR #3	Yavapai	T11.5NR1	36, 25	Bk3587, p. 151	350420	
RR #4	Yavapai	T11.5NR1	36, 25	Bk3587, p. 152	350421	
Mesa#1	Yavapai	T11.5NR1	36	Bk3587, p. 153	350422	
		T11NR1E	1			
Mesa #2	Yavapai	T11.5NR1	36	Bk3587, p. 154	350423	
		T11NR1E	1			
RR #30	Yavapai	T11.5NR1	36	Bk3607, p. 118	350673	
<del>RR #31</del>	<del>Yavapai</del>	<del>T11.5NR1</del>	<del>36</del>	<del>Bk3607, p. 119</del>	<del>350674</del>	
<b>2. Mockingbird</b>						
Mockingbird #1	Mohave	T26NR21	22	Bk3155, p. 811	350564	
Mockingbird #2	Mohave	T26NR21	22	Bk3155, p. 813	350565	
Mockingbird #3	Mohave	T26NR21	22	Bk 3155, p. 815	350566	
Mockingbird #4	Mohave	T26NR21	22	Bk 3155, p. 817	350567	
Mockingbird #5	Mohave	T26NR21	22	Bk 3155, p. 819	350568	
Dandy #1	Mohave	T26NR21	27	Bk 3155, p. 821	350569	
Dandy #2	Mohave	T26NR21	27	Bk 3155, p. 823	350570	
Dandy #3	Mohave	T26NR21	27	Bk 3155, p. 825	350571	
Dandy #4	Mohave	T26NR21	27	Bk 3155, p. 827	350572	
Great West #1	Mohave	T26NR21	27	Bk 3155, P. 829	350573	
Great West #2	Mohave	T26NR21	27	Bk 3155, p. 831	350574	
Great West #3 (Pocahontas)	Mohave	T26NR21	26	Bk 3155, p.833	350575	
<b>3. Copper Cliff / McCracken</b>						
Copper Cliff #1	Mohave	T13NR14	19	Bk 3212, p. 910	351576	
Signal #1	Mohave	T13NR15	24	Bk 3235, p. 540	351580	
Mt. Cruachan	Mohave	T13NR14	19	Bk 3235, p. 538	351579	
		T13NR15	24			
Stonehouse #1	Mohave	T13NR14	30	Bk 3235, p. 546	351583	
Stonehouse #2	Mohave	T13NR14	30	Bk 3235, p. 548	351584	
		T13NR15	25			
Galena #1	Mohave	T13NR14	30	Bk 3235, p. 534	351577	
		T13NR15	25			
S. Otsego	Mohave	T13NR14	30	Bk 3235, p. 544	351582	
<b>4. Silver Queen</b>						
Silver Queen	Mohave	T23NR14	20, 21	Bk 3235, p. 542	351581	
Homestake	Mohave	T23NR14	28	Bk 3235, p. 536	351578	

RECEIVED  
 B.L.M. AZ STATE OFFICE  
 1999 JUL -8 P 12:37  
 PHOENIX, ARIZONA

UNITED STATES—  
DEPARTMENT OF THE INTERIOR  
BUREAU OF LAND MANAGEMENT

RECEIPT AND ACCOUNTING ADVICE

SM/AZ NO. **2480428**  
07708799

04

Subject: CLAIM MAINTENANCE FEE 2000 (21) 2 11 13 2,100.00 ✓

Applicant: FREDERICK C. BAUMAN  
4834 E. CRYSTAL LN.  
PARADISE VALLEY, AZ 85253  
SAME - CK #5784  
480-905-7303

Remitter:

Assignor:

LEASE MANAGEMENT DATA										
<input type="checkbox"/> NEW <input type="checkbox"/> UPDATE <input type="checkbox"/> PAYMENT										
ORIGINAL SERIAL NO.	ASG.	TYPE	ST.	CTY.	FUND SYMBOL			ACRES/UNITS	RATE	
AMC 350564, ET AL										
AMOUNT	ANV. DATE	EXP. DATE	BILL CYC.	S/C	DISTRICT	NEXT BILL	MISC. DATA	U of M	ACTUAL UNITS	
ASSIGNMENT SERIAL NO.	ASG.	TYPE	ST.	CTY.	FUND SYMBOL			ACRES/UNITS	RATE	
AMOUNT	ANV. DATE	EXP. DATE	BILL CYC.	S/C	DISTRICT	NEXT BILL	MISC. DATA	U of M	ACTUAL UNITS	

APPLY REMITTANCE

ACTION	FUND SYMBOL	CTY.	AMOUNT
FILING FEE			
RENTAL			
UNEARNED			
REFUND			
TOTAL			
AMOUNT DUE			

Remarks:


BY: \_\_\_\_\_ DATE: \_\_\_\_\_

- Lease in Escrow?
- KGS?                      Of Interest?
- Auto Escalates?            Operating Rights?
- Auto Renew?                Operator
- Bond Filed?

FOR MMS USE ONLY		
BILLEE		FOREST REFUGE
NUMBER		
OCS SECTION		
CODE		



3E



INDEXED  
00024756 BK 3507 PG 652  
OFFICIAL RECORDS OF MOHAVE COUNTY  
JOAN MC CALL, MOHAVE COUNTY RECORDER  
05/08/2000 09:02A PAGE 1 OF 3  
FREDERICK BAUMAN  
RECORDING FEE 9.00

MICROFILMED

When recorded return to:  
Frederick C. Bauman, Esq.  
4834 E Crystal Lane  
Paradise Valley, AZ 85253

### QUITCLAIM MINING DEED

This Quitclaim Mining Deed, dated as of May 1, 2000, made by each of Frederick C. Bauman and Barbara McIntyre Bauman, h/w (hereinafter referred to as the "Grantors"), having an address at 4834 E Crystal Lane, Paradise Valley, AZ 85253, to McIntyre Mines LLC ("Grantee"), an Arizona limited liability company having an office at 4834 E Crystal Lane, Paradise Valley, AZ 85253;

#### WITNESSETH:

WHEREAS, Grantors are the owners of certain unpatented mining claims located in Mohave County, Arizona, which claims (the "Claims") are identified, together with County and BLM recordation data, on Exhibit A hereto, which is incorporated by reference as if fully set forth herein; and

WHEREAS, Grantors desire to convey all of their right, title and interest in to and under the Claims to Grantee; and

NOW, THEREFORE, in consideration of the sum of one (\$1) dollar in hand paid to each of the Grantors, receipt of which is hereby acknowledged, and for other good and sufficient consideration the receipt and sufficiency of which is hereby acknowledged, the parties hereto, intending to be legally bound hereby, agree as follows:


Each of the Grantors does by these presents hereby grant, bargain, sell, transfer, convey, set over, remise, release and quitclaim unto Grantee, its successors and assigns, forever, all of Grantors' right, title, interest and estate in, to and under the Claims.

TO HAVE AND TO HOLD the above described Claims unto the Grantee, its successors and assigns, forever.

IN WITNESS WHEREOF, each of the Grantors has caused this instrument to be executed and delivered as of the day and year first above written.

THE GRANTORS:

  
Frederick C. Bauman

  
Barbara McIntyre Bauman

ENTERED IN COMPUTER

7/12/00 MCH

SPM 7/14/00




Exhibit A to Quitclaim Mining Deed

**Mohave County Claims**

Claim	County	Twp/Range	Section	County Rec	AMC#
<b>1. Mockingbird Project</b>					
Mockingbird #1	Mohave	T26NR21W	22	Bk3155, p. 811	350564
Mockingbird #2	Mohave	T26NR21W2	22	Bk3155, p. 813	350565
Mockingbird #3	Mohave	T26NR21W	22	Bk 3155, p. 815	350566
Mockingbird #4	Mohave	T26NR21W	22	Bk 3155, p. 817	350567
Mockingbird #5	Mohave	T26NR21W	22	Bk 3155, p. 819	350568
Mockingbird 6	Mohave	T26NR21W	22	Bk 3390, p. 682	352695
Mockingbird 7	Mohave	T26NR21W	22	Bk 3390, p. 684	352696
Mockingbird 8	Mohave	T26NR21W	22	Bk 3390, p.686	352697
Mockingbird 9	Mohave	T26NR21W	22	Bk 3390, p.688	352698
Mockingbird 10	Mohave	T26NR21W	22	Bk 3390, p. 690	352699
Mockingbird 11	Mohave	T26NR21W	22	Bk 3390, p. 692	352700
Dandy #1	Mohave	T26NR21W	27	Bk 3155, p. 821	350569
Dandy #2	Mohave	T26NR21W	27	Bk 3155, p. 823	350570
Dandy #3	Mohave	T26NR21W	27	Bk 3155, p. 825	350571
Dandy #4	Mohave	T26NR21W	27	Bk 3155, p. 827	350572
Dandy 5	Mohave	T26NR21W	27	Bk 3155, p. 694	352701
Great West #1	Mohave	T26NR21W	27	Bk 3155, P. 829	350573
Great West #2	Mohave	T26NR21W	27	Bk 3155, p. 831	350574
Great West #3 (Pocahontas)	Mohave	T26NR21W	26	Bk 3155, p.833	350575
Great West 4	Mhoave	T26NR21W	27	Bk 3155, p. 696	352702
<b>2. Boriانا Tungsten Mine</b>					
Francis No. 2	Mohave	T18NR16W	13	Bk 3390, p. 668	352688
		T18NR15W	18		
Francis No. 6	Mohave	T18NR16W	13	Bk 3390, p. 670	352689
<b>3. Williams Tungsten Mine</b>					
Tungstein No. 1	Mohave	T16.5N R11W	19, 30	Bk 3390, p. 672	352690
Tungsten No. 2	Mohave	T16.5N R11W	30	Bk 3390, p. 674	352691
Tungstein No. 3	Mohave	T16.5N R11W	19, 30	Bk 3390, p. 676	352692
Tungsten No. 8	Mohave	T16.5N R11W	19	Bk 3390, p. 678	352693
Tungsten No. 10	Mohave	T16.5N	19	Bk 3390, p. 680	352694

STATE OF ARIZONA        )  
                                      :SS  
COUNTY OF MARICOPA    )

On this 3rd day of May A.D. 2000, personally appeared before me, a Notary Public, Barbara McIntyre Bauman, who acknowledged that he executed the above instrument.



Cheryl Ann Covey  
Notary Public

STATE OF ARIZONA        )  
                                      :SS  
COUNTY OF MARICOPA    )

On this 2nd day of May A.D. 2000, personally appeared before me, a Notary Public, Frederick C. Bauman, who acknowledged that he executed the above instrument.



Donna Hamel  
Notary Public

Frederick C. Bauman  
4834 E Crystal Lane  
Paradise Valley, AZ 85253  
(480) 905-7303  
FAX (480) 905-0415  
Office: (602) 351-8495

June 26, 2000

US Dept of Interior  
Bureau of Land Management  
222 North Central Avenue  
Phoenix, AZ 85004-2203


Re: Quitclaim Mining Deed dated May 1, 2000

Ladies and Gentlemen:

Enclosed for recordation is a Quitclaim Mining Deed by Frederick C. Bauman and Barbara M. Bauman to McIntyre Mines LLC. The deed transfers ownership of 27 unpatented lode mining claims located in Mohave County, Arizona. The deed was recorded with Mohave County in Book 3507, p. 652.

A check is enclosed in the amount of \$135 (27 claims @ \$5 per claim).

Sincerely yours,  
McIntyre Mines, LLC

By   
Frederick C. Bauman  
Member

3E

INDEXED

000031339 BK 3527 PG 376  
OFFICIAL RECORDS OF MOHAVE COUNTY  
JOAN MC CALL, MOHAVE COUNTY RECORDER  
06/07/2000 10:49A PAGE 1 OF 3  
FREDERICK BAUMAN  
RECORDING FEE 9.00

When recorded return to: Frederick C. Bauman, Esq.  
4834 E Crystal Lane  
Paradise Valley, AZ 85253

MICROFILMED



**QUITCLAIM MINING DEED**

EXEMPT

A.R.S. 11-1134(A)6

This Quitclaim Mining Deed, dated as of May 1, 2000, made by each of John B. McIntyre and Betty M. McIntyre, h/w (hereinafter referred to as the "Grantors"), having an address at 6907 Baylor Dr., Alexandria, VA 22307, to McIntyre Mines, LLC ("Grantee"), an Arizona limited liability company having an office at 4834 E Crystal Lane, Paradise Valley, AZ 85253;

WITNESSETH:

WHEREAS, Grantors are the owners of certain unpatented mining claims located in Mohave County, Arizona, which claims (the "Claims") are identified, together with County and BLM recordation data, on Exhibit A hereto, which is incorporated by reference as if fully set forth herein; and

WHEREAS, Grantors desire to convey all of their right, title and interest in to and under the Claims to Grantee; and


NOW, THEREFORE, in consideration of the sum of one (\$1) dollar in hand paid to each of the Grantors, receipt of which is hereby acknowledged, and for other good and sufficient consideration the receipt and sufficiency of which is hereby acknowledged, the parties hereto, intending to be legally bound hereby, agree as follows:

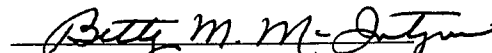
Each of the Grantors does by these presents hereby grant, bargain, sell, transfer, convey, set over, remise, release and quitclaim unto Grantee, its successors and assigns, forever, all of Grantors' right, title, interest and estate in, to and under the Claims.

TO HAVE AND TO HOLD the above described Claims unto the Grantee, its successors and assigns, forever.

IN WITNESS WHEREOF, each of the Grantors has caused this instrument to be executed and delivered as of the day and year first above written.

THE GRANTORS:

  
John B. McIntyre

  
Betty M. McIntyre

ENTERED IN COMPUTER

7/12/00 *MA*

*SM 7/14/00*

COMMONWEALTH OF VIRGINIA)


:SS

COUNTY OF FAIRFAX)

On this 2<sup>nd</sup> day of May, A.D. 2000, personally appeared before me, a Notary Public, John B. McIntyre and Betty M. McIntyre, who acknowledged that they executed the above instrument.

Keturabel

Notary Public



Claim Group	Claim	County	Twp/Range	Sect	County Rec
-------------	-------	--------	-----------	------	------------

Mockingbird

Mockingbird 12	Mohave	T26NR21W			22 Bk3500, Pg165
Mockingbird 13	Mohave	T26NR21W			22 Bk3500, Pg 167
Mockingbird 14	Mohave	T26NR21W			22 Bk3500, Pg169
Mockingbird 15	Mohave	T26NR21W			22 Bk3500, Pg171
Mockingbird 16	Mohave	T26NR21W			15 Bk3500, Pg173
Mockingbird 17	Mohave	T26NR21W			15 Bk3500, Pg175

*Write in*  
 AMC #5  
**333845-850**

*Deposited AM 7/14/00*

Frederick C. Bauman  
4834 E Crystal Lane  
Paradise Valley, AZ 85253  
(480) 905-7303  
FAX (480) 905-0415  
Office: (602) 351-8495

June 26, 2000

US Dept of Interior  
Bureau of Land Management  
222 North Central Avenue  
Phoenix, AZ 85004-2203

Re: Mockingbird 12 through 17 Unpatented Lode Mining Claims

Ladies and Gentlemen:

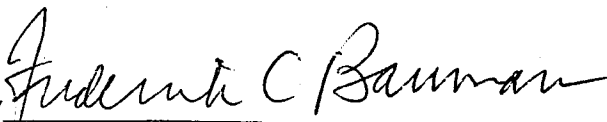
These six unpatented lode mining claims, each located in T26N, R21 W, Mohave County, Arizona, were located by John and Betty McIntyre on April 21, 2000. They were transferred by Quitclaim Mining Deed to McIntyre Mines, LLC dated May 1, 2000. The deed was recorded in Mohave County in Book 3527, p. 376.

The claims are as follows:

Mockingbird 12 – NE 1/4 and SE 1/4, Sec. 22, T26N, R21W – Book 3500, p. 165  
Mockingbird 13 – NE 1/4 and SE 1/4, Sec. 22, T 26N, R21W – Book 3500, P. 167  
Mockingbird 14 – SE 1/4, Sec. 22, T26N, R21W – Book 3500, p. 169  
Mockingbird 15 – SE 1/4, Sec. 22, T26N, R21W – Book 3500, p. 171  
Mockingbird 16 – NE 1/4, Sec. 15, T26N, R21W – Book 3500, p. 173  
Mockingbird 17 – NE 1/4, Sec. 15, T26N, R21W – Book 3500, p. 175

A check is enclosed for \$810 (6 claims @ \$135 per claim) to record these claims. Please advise whether the \$5 per claim additional fee applies for the quitclaim deed.

Sincerely yours,  
McIntyre Mines, LLC

By   
Frederick C. Bauman, Member

**United States Department of the Interior**  
**Bureau of Land Management**  
 BUSINESS & SUPPORT SVCS DIV  
 222 N CENTRAL AVE  
 PHOENIX, AZ 85004 -2203  
 Phone: (602) 417-9200

Receipt	
No:	145637

<b>Transaction #:</b> 157980					
<b>Date of Transaction:</b> 06/29/2000					
CUSTOMER: FREDERICK C BAUMAN 4834 E CRYSTAL LN PARADISE VALLEY, AZ 85253					
LINE #	QTY	COMMODITY / SUBJECT / ACTION / PRODUCT	REMARKS	UNIT PRICE	TOTAL
1	10	IAC PRODUCTS / COPIES / CASEFILE/DOCUMENT COPIES / COPIES (B/W UP TO 11X17)-\$.13/P		\$0.13	\$1.30
2	1	LOCATABLE MINERALS / MINING CLAIMS-ACCOUNTS/UNADJUDICATED / MINING CLAIM MONEY RECEIVED (455)	TRF (33)	- n/a -	\$165.00
<b>TOTAL:</b>					<b>\$166.30</b>

PAYMENT INFORMATION			
1	AMOUNT:	\$166.30	POSTMARKED: N/A
	TYPE:	CHECK	RECEIVED: 06/29/2000
	CHECK NO:	101	
	NAME:	BAUMAN, FREDERICK C 4834 E CRYSTAL LN PARADISE VALLEY AZ 85253	

REMARKS

CASE SERIAL NUMBER INFORMATION		
TRNS #	LINE #	CASES
157980	2	AMC353845

This receipt was generated by the automated BLM Collections and Billings System and is a paper representation of a portion of the official electronic record contained therein.



**NOTICE!!**

**These documents have been scanned!**

**Do not place un-scanned documents beneath this notice!**

**Do not remove this notice from this file!**

GPO Jacket No. 560-102  
Print Order 61540  
Rise Business Services, LLC  
Job=AZ15 7/3/2019



Box Number= AZ15143



Claim Begin-End: AMC350564-AMC350575

**5 Miscellaneous**



AZ15143-7

AMC350775-AMC351108

**NO  
DOCUMENTS  
FOUND**

NO DOCUMENTS FOUND  
NO DOCUMENTS FOUND

**NOTICE!!**

**These documents have been scanned!**

**Do not place un-scanned documents beneath this notice!**

**Do not remove this notice from this file!**

GPO Jacket No. 560-102  
Print Order 61540  
Rise Business Services, LLC  
Job=AZ15 7/3/2019



Box Number= AZ15143



Claim Begin-End: AMC350564-AMC350575

**6 Location Notices-Amendments and Supporting Documents**



AZ15143-7

AMC350775-AMC351108

12/11/98  
JMA

MINING CLAIM STATUS REPORT

Lead Serial No. A MC 350564 THROUGH A MC 350575

No. of Lode Claims 12

STATUS CHECKED BY Tony  
Enter Action Code 669

No. of Placer Claims \_\_\_\_\_

No. of Association Placer (Not Enough Locators Send Form Ltr.) \_\_\_\_\_

MTP CHECKED OK  
(Reduced Size Copy Enclosed)

No. of Mill Sites \_\_\_\_\_

ORCA GEO CHECKED OK  
(Copy Enclosed)

No. of Tunnel Sites \_\_\_\_\_

Timely Filed YES NO

WILDERNESS (WA) AREA CHECKED OK

Service Charge Correct YES NO  
(This is Curable)

WHICH WA \_\_\_\_\_

Location Fee Correct YES NO

Maintenance Fee Correct YES NO

Amount Paid \$ \_\_\_\_\_

Shortage \$ \_\_\_\_\_ Overage \$ \_\_\_\_\_

Over-the-Counter  Mail \_\_\_\_\_

Township(s) 26N

Range(s) 21W

Section(s) 22, 27

GENERAL JURISDICTION OF: BLM  (or) WHICH NATIONAL FOREST \_\_\_\_\_

Enter Code 880 On Split Estate Land (Show Type of Patent SX, PX, SRHE etc)

All claims in sec 22, 26N-R21W are state surf fed min

Enter Code 267 For Stockraising Homestead When Proper Notice Has Been Filed

STATUS.

CLAIMS PARTIALLY VOID: Private Minerals \_\_\_\_\_ Withdrawn \_\_\_\_\_ Other \_\_\_\_\_

CLAIMS VOID: Private Minerals \_\_\_\_\_ Withdrawn \_\_\_\_\_ Other \_\_\_\_\_

ADD: DATE RECEIVED, ACTION CODE 482, IN REMARKS: 1995, 1996, 1997, 1998

SPECIAL INSTRUCTIONS FOR DATA INPUT: \_\_\_\_\_

COMMENTS made mention to claimant of state surf fed minerals.

Frederick C. Bauman  
Barbara M. Bauman  
4834 E. Crystal Lane  
Paradise Valley, AZ 85253  
(602) 905-7303  
FAX (602) 905-0415

**BY HAND DELIVERY**

September 17, 1998

United States Department of the Interior  
Bureau of Land Management  
222 N. Central Ave.  
Phoenix, AZ

RECEIVED  
B.L.M. AZ STATE OFFICE  
1998 SEP 17 A 10:49  
PHOENIX, ARIZONA

Ladies and Gentlemen:

Enclosed for filing are twelve (12) Notices of Mining Location (Lode). All were located on September 4, 1998. All have been recorded with the Mohave County Recorder:


1. **Mockingbird 1** – T26N, R21W, Section 22, NW ¼ - Book 3155, p. 811
2. **Mockingbird 2** – T26N, R21W, Section 22, NE ¼ and NW ¼ - Book 3155, p. 813
3. **Mockingbird 3** – T26N, R21W, Section 22, NE ¼ - Book 3155, p. 815
4. **Mockingbird 4** – T26N, R21W, Section 22, NE ¼ - Book 3155, p. 817
5. **Mockingbird 5** – T26N, R21W, Section 22, NE ¼ - Book 3155, p. 819
6. **Dandy 1** – T26N, R21W, Section 27, NE ¼ and SE ¼ - Book 3155, p. 821
7. **Dandy 2** – T26N, R21W, Section 27, NE ¼ and SE ¼ - Book 3155, p. 823
8. **Dandy 3** – T26N, R21W, Section 27, NE ¼ and SE ¼ - Book 3155, p. 825
9. **Dandy 4** – T26N, R21W, Section 27, NE ¼ and SE ¼ - Book 3155, p. 827
10. **Great West 1** – T26N, R21W, Section 27, SE ¼ - Book 3155, p. 829
11. **Great West 2** – T26N, R21W, Section 27, SE ¼ - Book 3155, p. 831
12. **Great West 3** – T26N, R21W, Section 26, SW ¼ - Book 3155, p. 833

**The owners of each claim are Frederick C. Bauman and Barbara M. Bauman.**

Also enclosed is a check for \$1,620 calculated @ \$135 per claim for filing fees and the 1999 assessment year.

Please record and return the enclosed copies to us at the above address.

Sincerely yours,

  
Frederick C. Bauman

A MC 350564

2E

MICROFILMED

Frederick Bauman  
4834 E Crystal Lane  
Paradise Valley, AZ 85253



INDEXED

98053926 BK 3155 PG 811  
OFFICIAL RECORDS OF MOHAVE COUNTY,  
JOAN MC CALL, MOHAVE COUNTY RECORDER  
09/08/98 08:20A PAGE 1 OF 2  
FREDERICK BAUMAN  
RECORDING FEE 9.00

**LOCATION NOTICE FOR LODE MINING CLAIM**

NOTICE IS HEREBY GIVEN that the Mockingbird 1 lode mining claim has been located by the Frederick C. Bauman and Barbara M. Bauman, whose current mailing address is 4834 E. Crystal Lane, Paradise Valley, AZ 85253.

The general course of the claim is north and south. It is situated in the Weaver Mining District, Mohave County, Arizona. The claim is 1,500 feet in length and 600 feet in width, and is in the shape of a parallelogram.. This claim runs from the location monument on which this location notice is posted approximately 235 feet in a northerly direction to the north end line and 1265 feet in a southerly direction to the south end line. This claim is marked by six monuments, one at each corner and one at the center of each end line of the claim. The location monument on which this notice is posted is situated within Section 22, Township 26N, Range 21W, Gila Salt River Base and Meridian, Arizona and this claim encompasses portions of the following quarter section, section Township and Range:

NW ¼, Section 22, T26N, R21W, Gila Salt River Base and Meridian, Arizona.

The locality of this claim with reference to some natural object or permanent monument and additional information (if any) concerning its locality are as follows: NE corner of this claim is 3,000 feet W and -0- feet N of the NE corner of Section 22, T26N, R21W, G&SRB&M, AZ.

DATED AND POSTED on the ground this  
4 day of September 1998.

Frederick C. Bauman  
Frederick C. Bauman

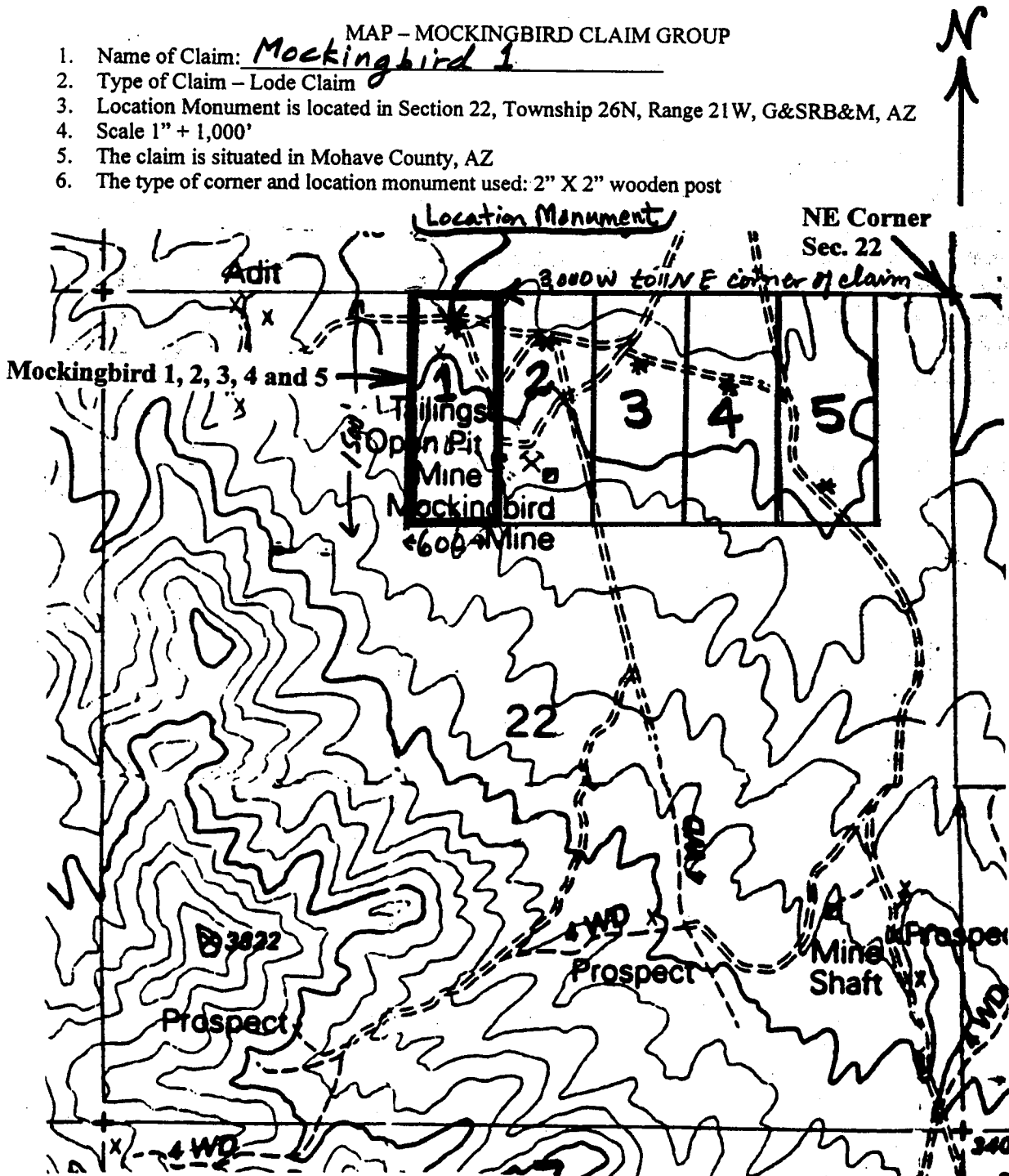
Barbara M. Bauman  
Barbara M. Bauman

RECEIVED  
B. M. & B. M. BAUMAN  
STATE OFFICE  
T. A. ID: 49  
GILA SALT RIVER  
ARIZONA

A MC 350564

MAP - MOCKINGBIRD CLAIM GROUP

1. Name of Claim: Mockingbird 1
2. Type of Claim - Lode Claim
3. Location Monument is located in Section 22, Township 26N, Range 21W, G&SRB&M, AZ
4. Scale 1" = 1,000'
5. The claim is situated in Mohave County, AZ
6. The type of corner and location monument used: 2" X 2" wooden post



2P.

Return to:  
Frederick C. Bauman, Esq.  
8125 E Buena Terra Way  
Scottsdale, AZ 85250



INDEXED  
2002073243  
2002073243 BK 4248 PG 337  
OFFICIAL RECORDS OF MOHAVE COUNTY  
JOAN MC CALL, MOHAVE COUNTY RECORDER  
10/28/2002 11:07A PAGE 1 OF 2  
FREDERICK BAUMAN  
RECORDING FEE 14.00

MICROFILMED

AMENDED

LOCATION NOTICE FOR LODE MINING CLAIM

NOTICE IS HEREBY GIVEN that the **MOCKINGBIRD** 2 lode mining claim, originally located on September 4, 1998 by Frederick C. Bauman and Barbara M. Bauman and recorded in the official records of Mohave County, Arizona at Book 3155, Page 813 and with the US Department of the Interior, Bureau of Land Management as AMC#350565, which mining claim was subsequently transferred to McIntyre Mines LLC, an Arizona limited liability company having a current mailing address of c/o John B. McIntyre, Manager, 6907 Baylor Drive, Alexandria, VA 22307, has been amended to correct the description in order to more closely follow the course of the vein as follows:

The general course of the claim is east and west. It is situated in the Weaver Mining District, Mohave County, Arizona. The claim is 1,500 feet in length and 600 feet in width, and is in the shape of a parallelogram. The claim runs from the location monument on which this amended location notice is posted approximately 100 feet in a westerly direction to the west end line and 1,400 feet in an easterly direction to the east end line. The claim is marked by six monuments, one at each corner and one at the center of each end line of the claim. The location monument on which this amended location notice is posted is situated within Section 22, Township 26N, Range 21W, Gila and Salt River Base and Meridian, Arizona and this claim encompasses portions of the following quarter section, section, township and range:

NE1/4 and NW1/4 of Section 22, T26N, R21W, G&SRB&M, Arizona

The locality of this claim with reference to some natural object or permanent monument and additional information (if any) concerning its locality are as follows: NE corner of this claim is approximately 1,425 feet west and 820 feet south of the NE corner of Section 22, T26N, R21W, G&SRB&M, Arizona.


DATED AND POSTED on the ground this 20 day of October, 2002:

McINTYRE MINES LLC

By   
John B. McIntyre, Manager

RECEIVED  
B.L.M. AZ STATE OFFICE  
2002 NOV 21 P 12:12  
PHOENIX, ARIZONA

ENTERED IN COMPUTER

11/25/02 



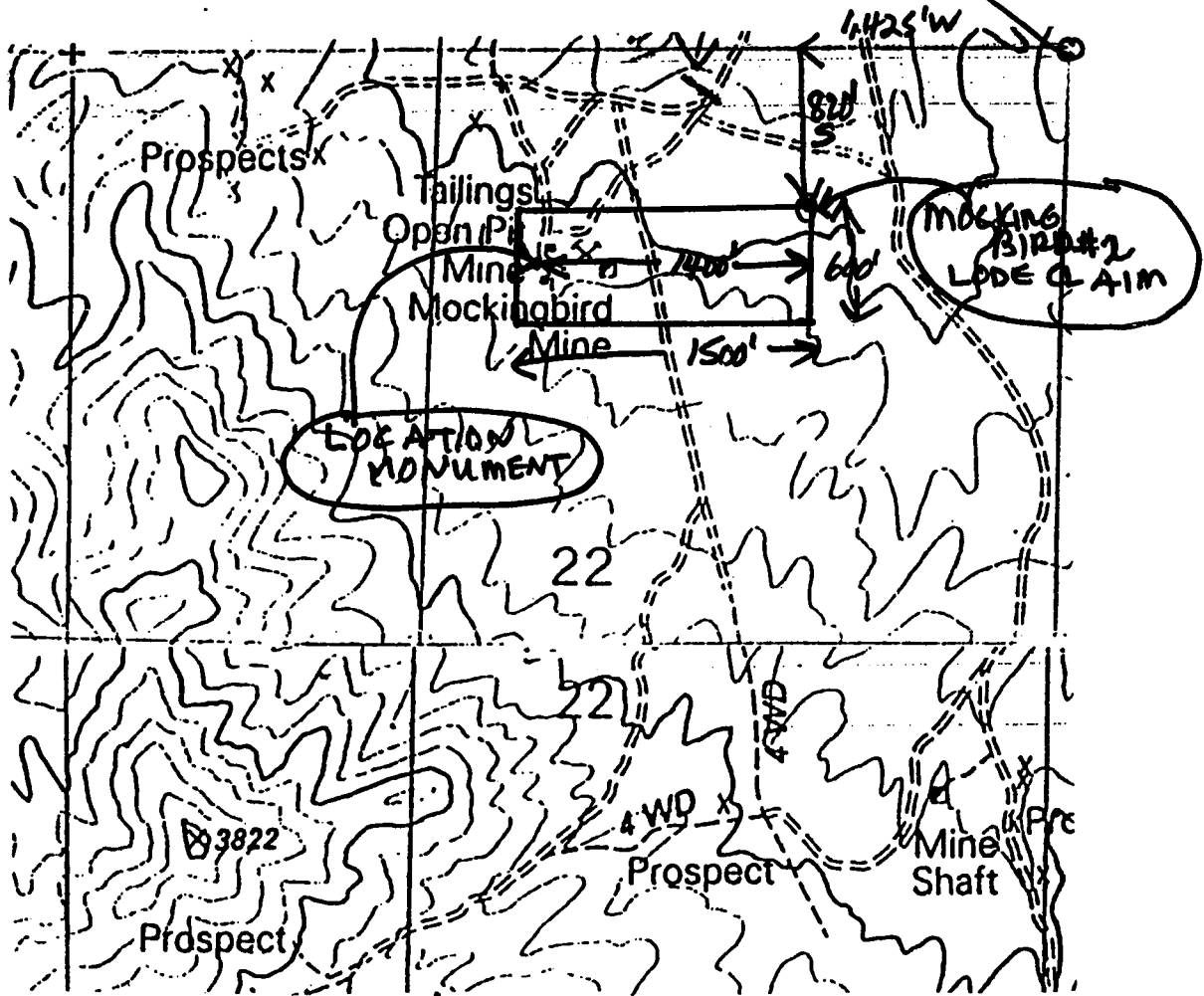


MAP

MOCKINGBIRD 2 LODE MINING CLAIM (AMENDED)

1. Name of claim: Mockingbird 2
2. Type of Claim - Lode Claim
3. Location monument is located in Section 22, Township 26N, Range 21W, G&SRB&M, AZ.
4. Scale: 1" = 1,000'
5. The claim is situated in Mohave County, AZ
6. The type of corner and location monument used: 2" X 2" wooden post

1425' W and 820' S to NE corner of claim  
from NE corner sec. 22, T26N R21W



**United States Department of the Interior  
Bureau of Land Management**

BUSINESS & SUPPORT SVCS DIV  
222 N CENTRAL AVE  
PHOENIX, AZ 85004 -2203  
Phone: (602) 417-9200

Receipt	
No:	595127

<b>Transaction #:</b> 620972	
<b>Date of Transaction:</b> 11/21/2002	
<b>CUSTOMER:</b>	FREDERICK C BAUMAN 8125 E BUENA TERRA WAY SCOTTSDALE, AZ 85250

LINE #	QTY	DESCRIPTION	REMARKS	UNIT PRICE	TOTAL
1	1.00	LOCATABLE MINERALS / MINING CLAIMS-NOT NEW-UNADJUD, ONE AUTH NO. ONLY / MINING CLAIM MONEY RECEIVED (455) <b>CASES:</b> AMC350565/\$5.00	AMEND (1)	- n/a -	5.00
<b>TOTAL:</b>					<b>\$5.00</b>

PAYMENT INFORMATION					
1	AMOUNT:	\$5.00	POSTMARKED:	N/A	
	TYPE:	CASH	RECEIVED:	11/21/2002	
	NAME:	BAUMAN, FREDERICK C 8125 E BUENA TERRA WAY SCOTTSDALE AZ 85250			

REMARKS

This receipt was generated by the automated BLM Collections and Billing System and is a paper representation of a portion of the official electronic record contained therein.



2E

Frederick Bauman  
4834 E Crystal Lane  
Paradise Valley, AZ 85253



MICROFILMED

**INDEXED**  
98053927 BK 3155 PG 813  
OFFICIAL RECORDS OF MOHAVE COUNTY, A  
JOAN MC CALL, MOHAVE COUNTY RECORDER  
09/08/98 08:20A PAGE 1 OF 2  
FREDERICK BAUMAN  
RECORDING FEE 9.00

**LOCATION NOTICE FOR LODE MINING CLAIM**

**NOTICE IS HEREBY GIVEN** that the Mockingbird 2 lode mining claim has been located by the Frederick C. Bauman and Barbara M. Bauman, whose current mailing address is 4834 E. Crystal Lane, Paradise Valley, AZ 85253.

The general course of the claim is north and south. It is situated in the Weaver Mining District, Mohave County, Arizona. The claim is 1,500 feet in length and 600 feet in width, and is in the shape of a parallelogram. This claim runs from the location monument on which this location notice is posted approximately 340 feet in a northerly direction to the north end line and 1160 feet in a southerly direction to the south end line. This claim is marked by six monuments, one at each corner and one at the center of each end line of the claim. The location monument on which this notice is posted is situated within Section 22, Township 26N, Range 21W, Gila Salt River Base and Meridian, Arizona and this claim encompasses portions of the following quarter section, section, Township and Range:

- NE 1/4, Section 22, T26N, R21W, Gila & Salt River Base and Meridian, Arizona.
- NW 1/4, Section 22, T26N, R21W, Gila & Salt River Base and Meridian, Arizona

The locality of this claim with reference to some natural object or permanent monument and additional information (if any) concerning its locality are as follows: NE corner of this claim is 2,400 feet W and -0- feet N of the NE corner of Section 22, T26N, R21W, G&SRB&M, AZ.

**DATED AND POSTED** on the ground this  
4 day of September 1998.

Frederick C. Bauman  
Frederick C. Bauman

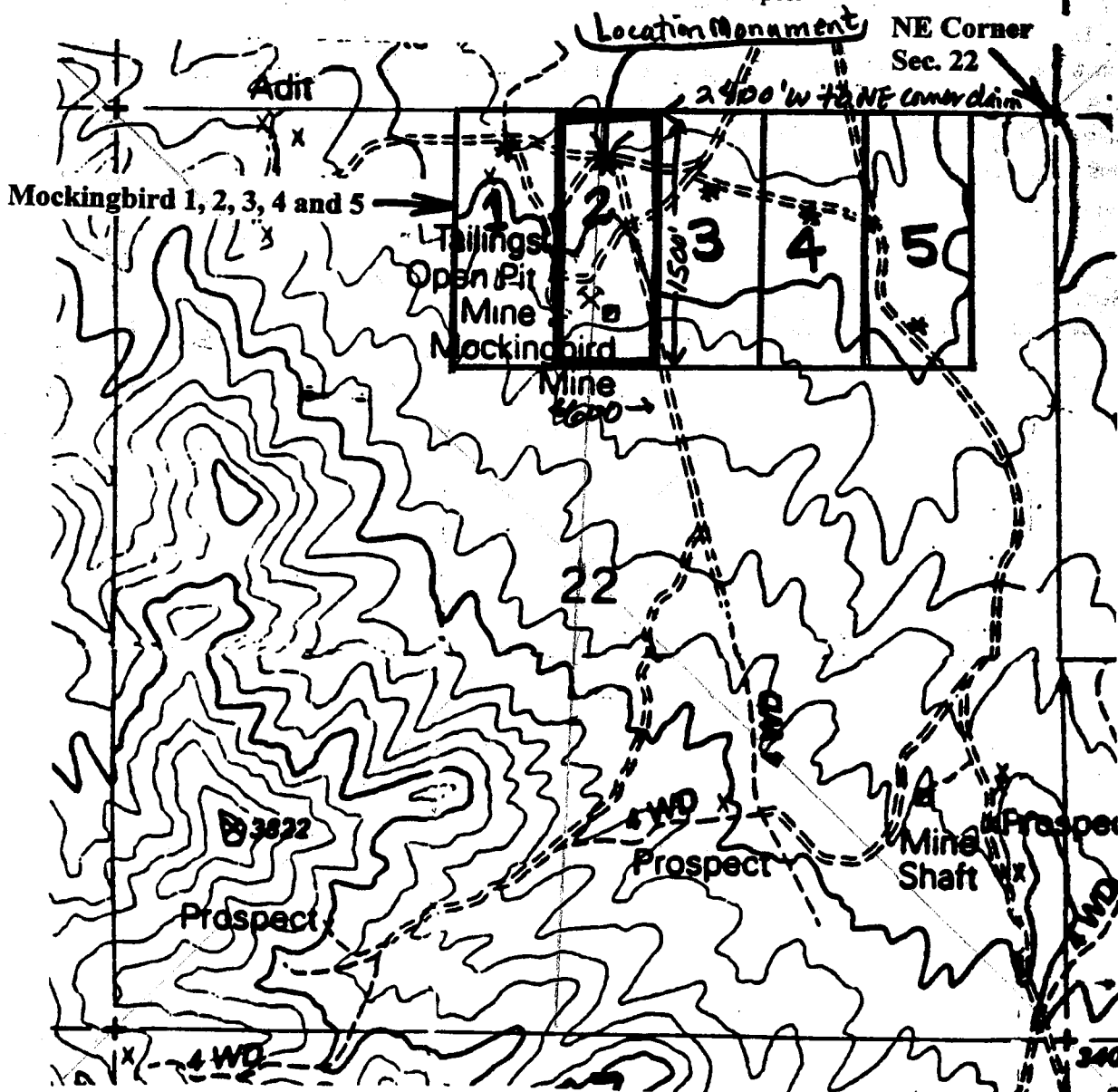
Barbara M. Bauman  
Barbara M. Bauman

RECEIVED  
BLM AZ STATE OFFICE  
1998 SEP 17 A 10:49  
GILA SALT RIVER, ARIZONA

A MC 350565

MAP - MOCKINGBIRD CLAIM GROUP

1. Name of Claim: Mockingbird 2
2. Type of Claim - Lode Claim
3. Location Monument is located in Section 22, Township 26N, Range 21W, G&SRB&M, AZ
4. Scale 1" = 1,000'
5. The claim is situated in Mohave County, AZ
6. The type of corner and location monument used: 2" X 2" wooden post



2E

Frederick Bauman  
4834 E Crystal Lane  
Paradise Valley, AZ 85253

MICROFILMED



**INDEXED**  
98053928 BK 3155 PG 815  
OFFICIAL RECORDS OF MOHAVE COUNTY,  
JOAN MC CALL, MOHAVE COUNTY RECORDER  
09/08/98 08:20A PAGE 1 OF 2  
FREDERICK BAUMAN  
RECORDING FEE 9.00

**LOCATION NOTICE FOR LODE MINING CLAIM**

**NOTICE IS HEREBY GIVEN** that the Mockingbird 3 lode mining claim has been located by the Frederick C. Bauman and Barbara M. Bauman, whose current mailing address is 4834 E. Crystal Lane, Paradise Valley, AZ 85253.

The general course of the claim is north and south. It is situated in the Weaver Mining District, Mohave County, Arizona. The claim is 1,500 feet in length and 600 feet in width, and is in the shape of a parallelogram. This claim runs from the location monument on which this location notice is posted approximately 485 feet in a northerly direction to the north end line and 1015 feet in a southerly direction to the south end line. This claim is marked by six monuments, one at each corner and one at the center of each end line of the claim. The location monument in which this notice is posted is situated within Section 22, Township 26N, Range 21W, Gila Salt River Base and Meridian, Arizona and this claim encompasses portions of the following quarter section, section Township Range:

NE ¼, Section 22, T26N, R21W, Gila & Salt River Base and Meridian, Arizona.

The locality of this claim with reference to some natural object or permanent monument and additional information (if any) concerning its locality are as follows: NE corner of this claim is 1,800 feet W and -0- feet N of the NE corner of Section 22, T26N, R21W, G&SRB&M, AZ.

**DATED AND POSTED** on the ground this  
4 day of September 1998.

Frederick C. Bauman  
Frederick C. Bauman

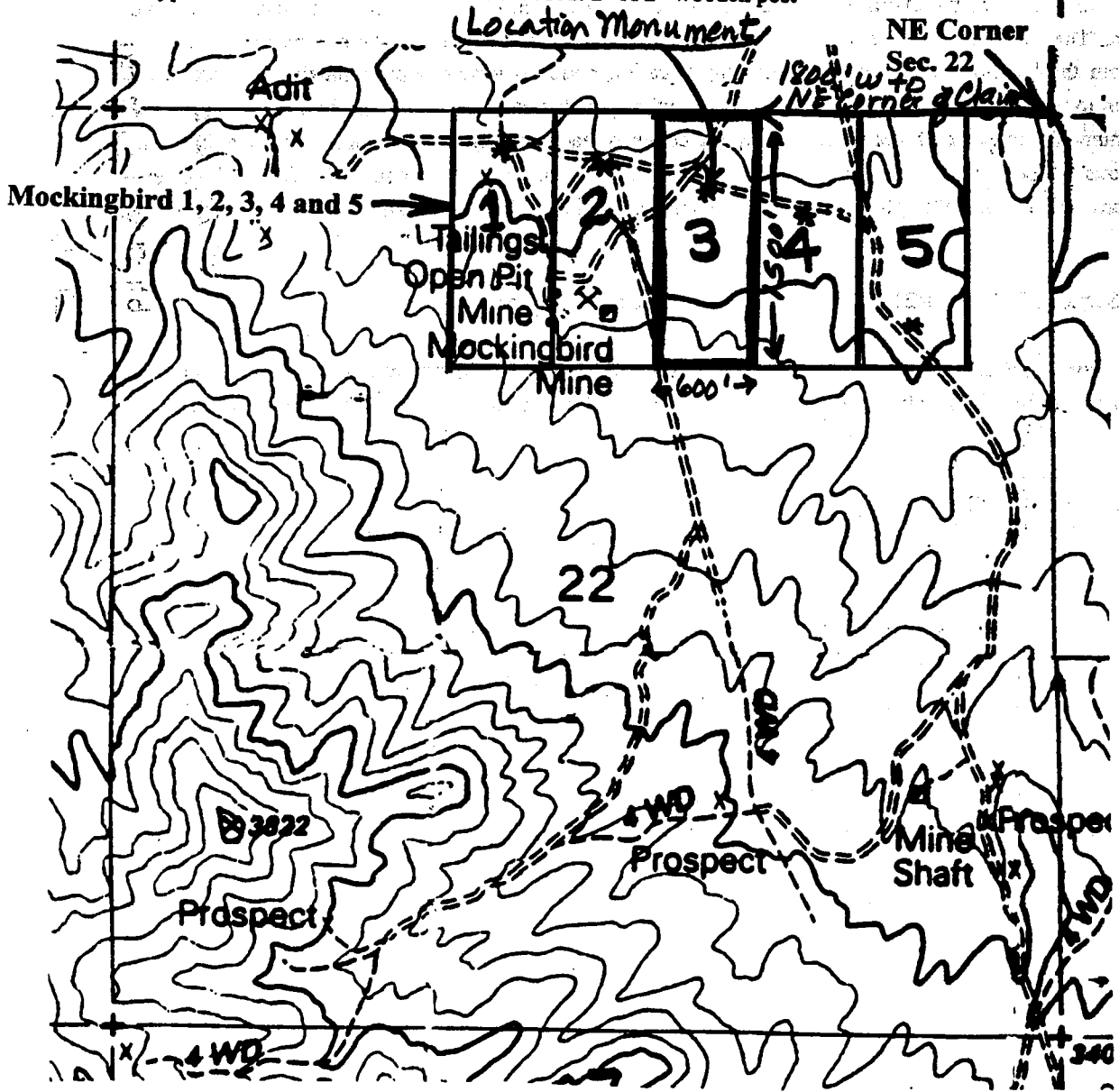
Barbara M. Bauman  
Barbara M. Bauman

RECEIVED  
B.L.M. AZS BUREAU OFFICE  
SEP 11 10 49 AM '98  
P.O. BOX 111  
TOWNSHIP 26N, RANGE 21W, GILA SALT RIVER BASE AND MERIDIAN, ARIZONA

A MC 350566

MAP - MOCKINGBIRD CLAIM GROUP

1. Name of Claim: Mockingbird 3
2. Type of Claim - Lode Claim
3. Location Monument is located in Section 22, Township 26N, Range 21W, G&SRB&M, AZ
4. Scale 1" = 1,000'
5. The claim is situated in Mohave County, AZ
6. The type of corner and location monument used: 2" X 2" wooden post



RECORDER'S MEMO Legibility  
Questionable For Good Reproduction

2E

Frederick Bauman  
4834 E Crystal Lane  
Paradise Valley, AZ 85253



MICROFILMED

INDEXED

98053929 BK 3155 PG 817  
OFFICIAL RECORDS OF MOHAVE COUNTY, A  
JOAN MC CALL, MOHAVE COUNTY RECORDER  
09/08/98 08:20A PAGE 1 OF 2  
FREDERICK BAUMAN  
RECORDING FEE 9.00

RECEIVED  
B.L.M. AZ STATE OFFICE  
1998 SEP 17 10:49  
PHOENIX, ARIZONA

LOCATION NOTICE FOR LODE MINING CLAIM

NOTICE IS HEREBY GIVEN that the Mockingbird 4 lode mining claim has been located by the Frederick Bauman and Barbara M. Bauman, whose current mailing address is 4834 E. Crystal Lane, Paradise Valley, AZ 85253.

The general course of the claim is north and south. It is situated in the Weaver Mining District, Mohave County, Arizona. The claim is 1,500 feet in length and 600 feet in width, and is in the shape of a parallelogram. This claim runs from the location monument on which this location notice is posted approximately 610 feet in a northerly direction to the north end line and 890 feet in a southerly direction to the south end line. This claim is marked by six monuments, one at each corner and one at the center of each end line of the claim. The location monument on which this notice is posted is situated within Section 22, Township 26N, Range 21W, Gila Salt River Base and Meridian, Arizona and this claim encompasses portions of the following quarter section, section, Township and Range:

NE 1/4, Section 22, T26N, R21W, Gila & Salt River Base and Meridian, Arizona.

The locality of this claim with reference to some natural object or permanent monument and additional information (if any) concerning its locality are as follows: NE corner of this claim is 1,200 feet W and -0- feet N of the NE corner of Section 22, T26N, R21W, G&SRB&M, AZ.

DATED AND POSTED on the ground this  
4 day of September 1998.

Frederick C. Bauman  
Frederick C. Bauman

Barbara M. Bauman  
Barbara M. Bauman

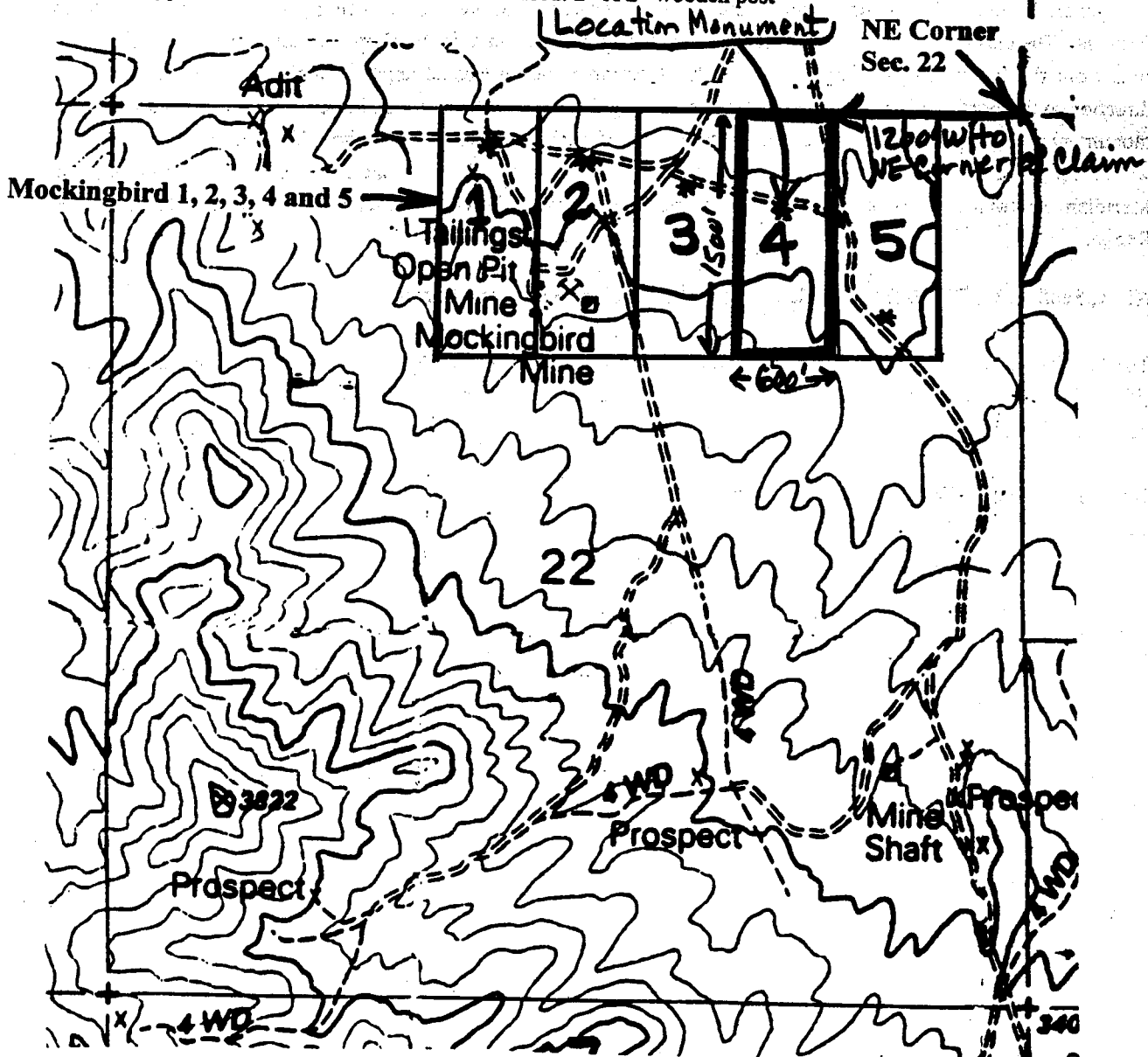
A MC 350567

A MC 350566



MAP - MOCKINGBIRD CLAIM GROUP

1. Name of Claim: Mockingbird 4
2. Type of Claim - Lode Claim
3. Location Monument is located in Section 22, Township 26N, Range 21W, G&SRB&M, AZ
4. Scale 1" = 1,000'
5. The claim is situated in Mohave County, AZ
6. The type of corner and location monument used: 2" X 2" wooden post



RECORDER'S MEMO Legibility  
Questionable For Good Reproduction

RE

Frederick Bauman  
4834 E Crystal Lane  
Paradise Valley, AZ 85253



MICROFILMED

INDEXED  
98053930 BK 3155 PG 819  
OFFICIAL RECORDS OF MOHAVE COUNTY, A  
JOAN MC CALL, MOHAVE COUNTY RECORDER  
09/08/98 08:21A PAGE 1 OF 2  
FREDERICK BAUMAN  
RECORDING FEE 9.00

RECEIVED  
B.L.M. AZ STATE OFFICE  
1998 SEP 17 10:50  
PHOENIX, ARIZONA

LOCATION NOTICE FOR LODE MINING CLAIM

NOTICE IS HEREBY GIVEN that the Mockingbird 5 lode mining claim has been located by the Frederick Bauman and Barbara M. Bauman, whose current mailing address is 4834 E. Crystal Lane, Paradise Valley, 85253.

The general course of the claim is north and south. It is situated in the Weaver Mining District, Mohave County, Arizona. The claim is 1,500 feet in length and 600 feet in width, and is in the shape of a parallelogram. This claim runs from the location monument on which this location notice is posted approximately 1250 feet in a northerly direction to the north end line and 250 feet in a southerly direction to the south end line. This claim is marked by six monuments, one at each corner and one at the center of each end line of the claim. The location monument on which this notice is posted is situated within Section 22, Township 26N, Range 21W, Gila Salt River Base and Meridian, Arizona and this claim encompasses portions of the following quarter section, section, Township and Range:

NE 1/4, Section 22, T26N, R21W, Gila & Salt River Base and Meridian, Arizona.

The locality of this claim with reference to some natural object or permanent monument and additional information (if any) concerning its locality are as follows: NE corner of this claim is 600 feet W and -0- feet N of the NE corner of Section 22, T26N, R21W, G&SRB&M, AZ.

DATED AND POSTED on the ground this  
4 day of September 1998.

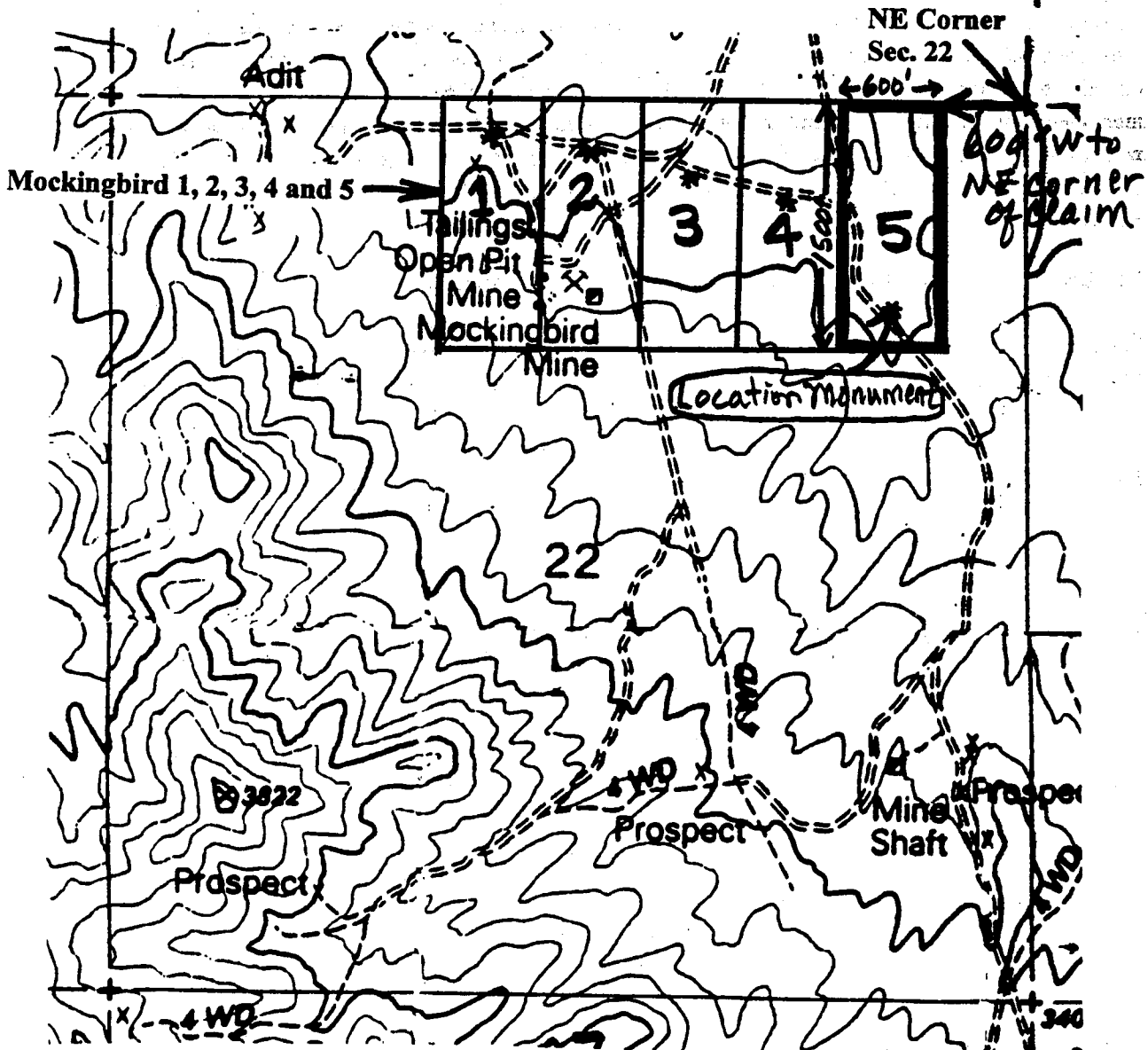
Frederick C Bauman  
Frederick C. Bauman

Barbara M Bauman  
Barbara M. Bauman

A HC 350568

MAP - MOCKINGBIRD CLAIM GROUP

1. Name of Claim: Mockingbird 5
2. Type of Claim - Lode Claim
3. Location Monument is located in Section 22, Township 26N, Range 21W, G&SRB&M, AZ
4. Scale 1" = 1,000'
5. The claim is situated in Mohave County, AZ
6. The type of corner and location monument used: 2" X 2" wooden post



RECORDER'S MEMO Legibility  
Questionable For Good Reproduction

Return to:  
Frederick C. Bauman, Esq.  
8125 E Buena Terra Way  
Scottsdale, AZ 85250

RECEIVED  
STATE OFFICE



INDEXED

2002074252 BK 4253 PG 385  
OFFICIAL RECORDS OF MOHAVE COUNTY  
JOAN MC CALL, MOHAVE COUNTY RECORDER  
10/31/2002 10:14A PAGE 1 OF 2  
FREDERICK BAUMAN  
RECORDING FEE 14.00

2002 NOV 25 P 1:03

PHOENIX, ARIZONA AMENDED

### LOCATION NOTICE FOR LODE MINING CLAIM

**NOTICE IS HEREBY GIVEN** that the **DANDY 1** lode mining claim, originally located on September 4, 1998 by Frederick C. Bauman and Barbara M. Bauman and recorded in the official records of Mohave County, Arizona at Book 3155, Page 821 and with the US Department of the Interior, Bureau of Land Management as AMC#350569, which mining claim was subsequently transferred to Evening Star Resources LLC, an Arizona limited liability company having a current mailing address of c/o James R. Bauman, Manager, 1408 Bradley Dr., Apt.L-311, Carlisle, PA 17013, has been amended to correct the description in order to more closely follow the course of the vein as follows:


The general course of the claim is northeast and southwest. It is situated in the Weaver Mining District, Mohave County, Arizona. The claim is 1,500 feet in length and 600 feet in width, and is in the shape of a parallelogram. The claim runs from the location monument on which this amended location notice is posted approximately 1,060 feet in a southwesterly direction to the southwest end line and 440 feet in a northeasterly direction to the northeast end line. The claim is marked by six monuments, one at each corner and one at the center of each end line of the claim. The location monument on which this amended location notice is posted is situated within Section 27, Township 26N, Range 21W, Gila and Salt River Base and Meridian, Arizona and this claim encompasses portions of the following quarter section, section, township and range:

SE1/4 of Section 27, T26N, R21W, G&SRB&M, Arizona

The locality of this claim with reference to some natural object or permanent monument and additional information (if any) concerning its locality are as follows: NE corner of this claim is approximately 1,150 feet west and 2,180 feet south of the NE corner of Section 27, T26N, R21W, G&SRB&M, Arizona.

**DATED AND POSTED** on the ground this 20 day of October, 2002:

**EVENING STAR RESOURCES LLC**

By   
James R. Bauman, Manager

ENTERED IN COMPUTER

*Mlyde 1/30/03*

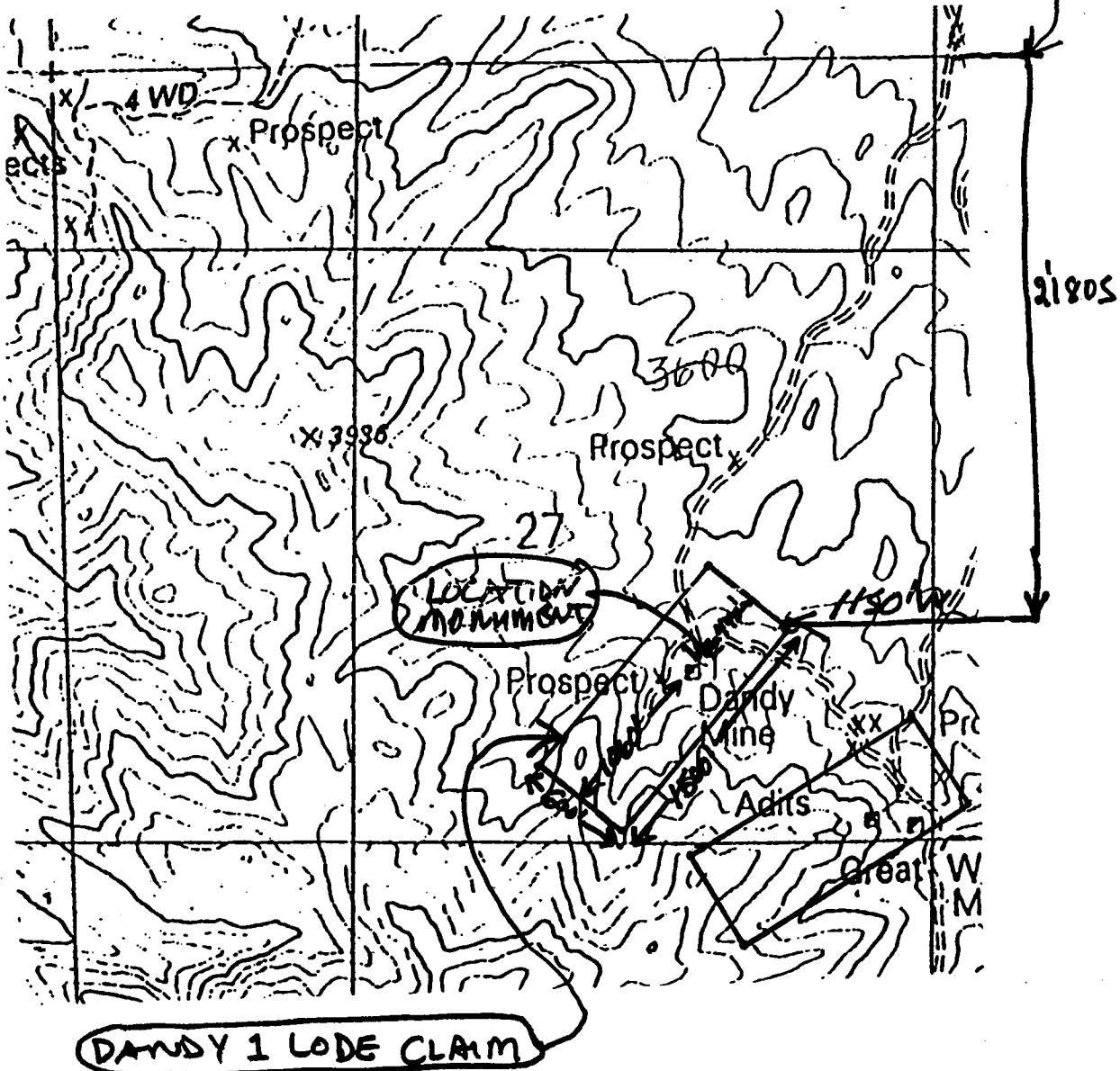


MAP

DANDY 1 LODE MINING CLAIM (AMENDED)

1. Name of claim: Dandy 1
2. Type of Claim - Lode Claim
3. Location monument is located in Section 27, Township 26N, Range 21W, G&SRB&M, AZ.
4. Scale: 1" = 1,000'
5. The claim is situated in Mohave County, AZ
6. The type of corner and location monument used: 2" X 2" wooden post

*1,150' W and 2,180' S to NE corner of claim from NE corner Sec 27, T26 R21W*



RECORDER'S MEMO Legibility  
Questionable For Good Reproduction

**United States Department of the Interior  
Bureau of Land Management**

BUSINESS & SUPPORT SVCS DIV  
222 N CENTRAL AVE  
PHOENIX, AZ 85004 -2203  
Phone: (602) 417-9200

Receipt	
No:	596517

<b>Transaction #:</b> 622403	
<b>Date of Transaction:</b> 11/25/2002	
CUSTOMER:	FREDERICK C BAUMAN 8125 E BUENA TERRA WAY SCOTTSDALE, AZ 85250

LINE #	QTY	DESCRIPTION	REMARKS	UNIT PRICE	TOTAL
1	1.00	LOCATABLE MINERALS / MINING CLAIMS-NOT NEW-UNADJUD, ONE AUTH NO. ONLY / MINING CLAIM MONEY RECEIVED (455) <b>CASES:</b> AMC350569/\$10.00	AMEND (2)	- n/a -	10.00
<b>TOTAL:</b>					<b>\$10.00</b>

PAYMENT INFORMATION					
1	AMOUNT:	\$10.00	POSTMARKED:	N/A	
	TYPE:	CASH	RECEIVED:	11/25/2002	
	NAME:	BAUMAN, FREDERICK C 8125 E BUENA TERRA WAY SCOTTSDALE AZ 85250			

REMARKS

This receipt was generated by the automated BLM Collections and Billing System and is a paper representation of a portion of the official electronic record contained therein.



2E

Frederick Bauman  
4834 E Crystal Lane  
Paradise Valley, AZ 85253



**INDEXED**  
98053931 BK 3155 PG 821  
OFFICIAL RECORDS OF MOHAVE COUNTY, A  
JOAN MC CALL, MOHAVE COUNTY RECORDER  
09/08/98 08:21A PAGE 1 OF 2  
FREDERICK BAUMAN  
RECORDING FEE 9.00

A MC 350569

**LOCATION NOTICE FOR LODE MINING CLAIM**

**NOTICE IS HEREBY GIVEN** that the **Dandy 1** lode mining claim has been located by the Frederick C. Bauman and Barbara M. Bauman, whose current mailing address is 4834 E. Crystal Lane, Paradise Valley, AZ 85253.

The general course of the claim is north and south. It is situated in the Weaver Mining District, Mohave County, Arizona. The claim is 1,500 feet in length and 600 feet in width, and is in the shape of a parallelogram.. This claim runs from the location monument on which this location notice is posted approximately 1480 feet in a northerly direction to the north end line and 20 feet in a southerly direction to the south end line. This claim is marked by six monuments, one at each corner and one at the center of each end line of the claim. The location monument on which this notice is posted is situated within Section 27, Township 26N, Range 21W, Gila Salt River Base and Meridian, Arizona and this claim encompasses portions of the following quarter section, section, Township, Range:

RECEIVED  
CLM. A. STATE OFFICE  
SEP 11 A 10:50  
MOHAVE COUNTY, ARIZONA

- NE ¼, Section 27, T26N, R21W, Gila & Salt River Base and Meridian, Arizona.
- SE ¼, Section 27, T26N, R21W, Gila & Salt River Base and Meridian, Arizona

The locality of this claim with reference to some natural object or permanent monument and additional information (if any) concerning its locality are as follows: NE corner of this claim is 1800 feet W and 2220 feet S of the NE corner of Section 27, T26N, R21W, G&SRB&M, AZ.

**DATED AND POSTED** on the ground this 4 day of September 1998.

Frederick C. Bauman  
Frederick C. Bauman

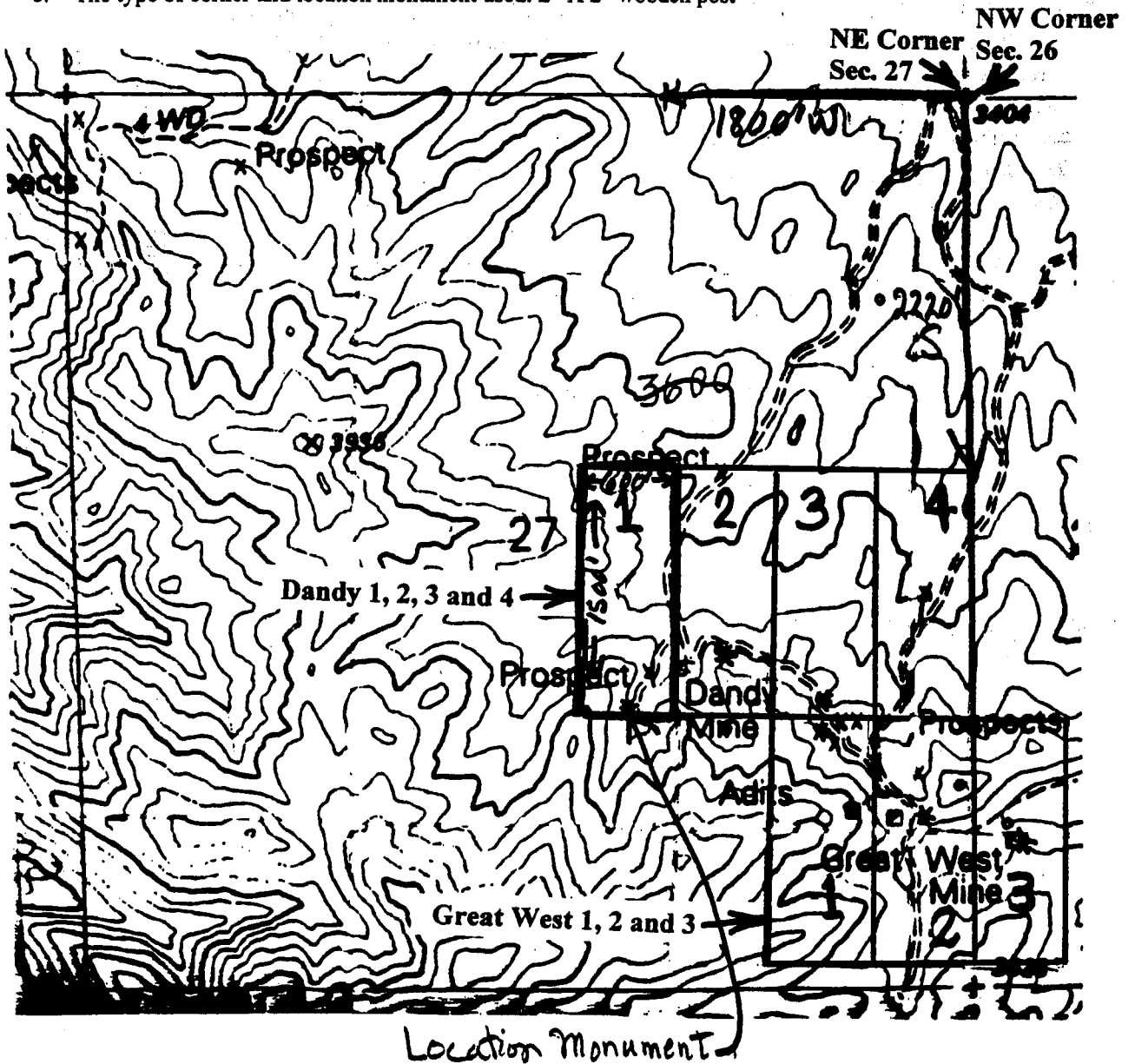
Barbara M. Bauman  
Barbara M. Bauman

A MC 350568



MAP - GREAT WEST / DANDY CLAIM GROUP

1. Name of Claim: Dandy 1
2. Type of Claim - Lode Claim
3. Location Monument is located in Section 27, Township 26N, Range 21W, G&SRB&M, AZ
4. Scale 1" = 1,000'
5. The claim is situated in Mohave County, AZ
6. The type of corner and location monument used: 2" X 2" wooden post



RECORDER'S MEMO Legibility  
Questionable For Good Reproduction

2E

*Frederick* Bauman  
4834 E Crystal Lane  
Paradise Valley, AZ 85253

MICROFILMED



**INDEXED**  
98053932 BK 3155 PG 823  
OFFICIAL RECORDS OF MOHAVE COUNTY, A  
JOAN MC CALL, MOHAVE COUNTY RECORDER  
09/08/98 08:21A PAGE 1 OF 2  
FREDERICK BAUMAN  
RECORDING FEE 9.00

**LOCATION NOTICE FOR LODE MINING CLAIM**

**NOTICE IS HEREBY GIVEN** that the **Dandy 2** lode mining claim has been located by the Frederick C. Bauman and Barbara M. Bauman, whose current mailing address is 4834 E. Crystal Lane, Paradise Valley, AZ 85253.

The general course of the claim is north and south. It is situated in the Weaver Mining District, Mohave County, Arizona. The claim is 1,500 feet in length and 600 feet in width, and is in the shape of a parallelogram. This claim runs from the location monument on which this location notice is posted approximately 1150 feet in a northerly direction to the north end line and 350 feet in a southerly direction to the south end line. This claim is marked by six monuments, one at each corner and one at the center of each end line of the claim. The location monument on which this notice is posted is situated within Section 27, Township 26N, Range 21W, Gila Salt River Base and Meridian, Arizona and this claim encompasses portions of the following quarter section, section, Township and Range:

- NE ¼, Section 27, T26N, R21W, Gila & Salt River Base and Meridian, Arizona.
- SE ¼, Section 27, T26N, R21W, Gila & Salt River Base and Meridian, Arizona

The locality of this claim with reference to some natural object or permanent monument and additional information (if any) concerning its locality are as follows: NE corner of this claim is 1200 feet W and 2220 feet S of the NE corner of Section 27, T26N, R21W, G&SRB&M, AZ.

**DATED AND POSTED** on the ground this 4 day of September 1998.

*Frederick C. Bauman*  
Frederick C. Bauman

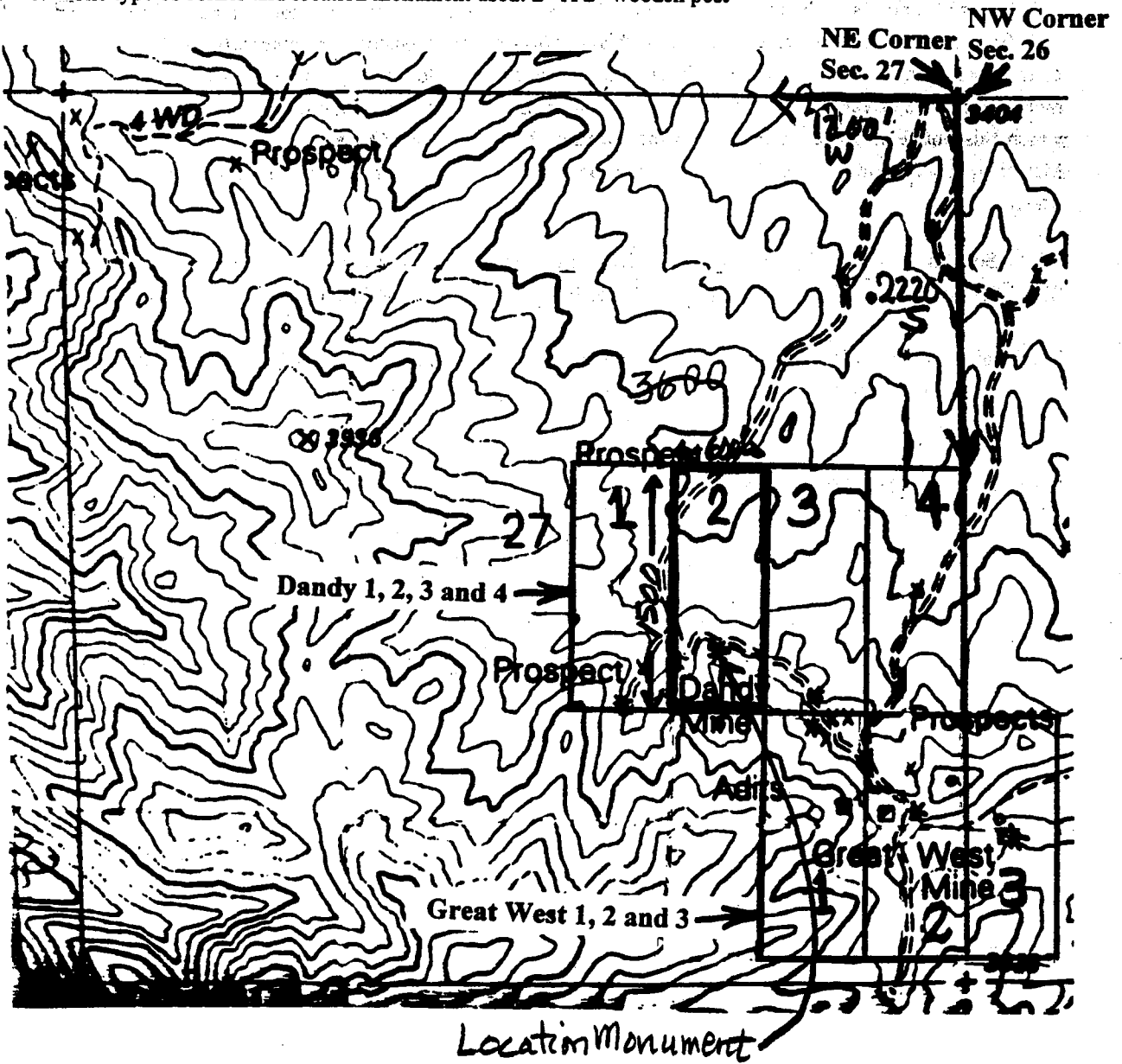
*Barbara M. Bauman*  
Barbara M. Bauman

RECEIVED  
BLM. AZ STATE OFFICE  
1998 SEP 17 9A 10:50  
PHOENIX, ARIZONA

A HC 350570

MAP - GREAT WEST / DANDY CLAIM GROUP

1. Name of Claim: Dandy 2
2. Type of Claim - Lode Claim
3. Location Monument is located in Section 27, Township 26N, Range 21W, G&SRB&M, AZ
4. Scale 1" = 1,000'
5. The claim is situated in Mohave County, AZ
6. The type of corner and location monument used: 2" X 2" wooden post



RECORDER'S MEMO Legibility  
Questionable For Good Reproduction

28

Frederick Bauman  
4834 E Crystal Lane  
Paradise Valley, AZ 85253



INDEXED  
98053933 BK 3155 PG 825  
OFFICIAL RECORDS OF MOHAVE COUNTY, AZ  
JOAN MC CALL, MOHAVE COUNTY RECORDER  
09/08/98 08:21A PAGE 1 OF 2  
FREDERICK BAUMAN  
RECORDING FEE 9.00

MICROFILMED

LOCATION NOTICE FOR LODE MINING CLAIM

NOTICE IS HEREBY GIVEN that the **Dandy 3** lode mining claim has been located by the Frederick C. Bauman and Barbara M. Bauman, whose current mailing address is 4834 E. Crystal Lane, Paradise Valley, AZ 85253.

The general course of the claim is north and south. It is situated in the Weaver Mining District, Mohave County, Arizona. The claim is 1,500 feet in length and 600 feet in width, and is in the shape of a parallelogram. This claim runs from the location monument on which this location notice is posted approximately 1390 feet in a northerly direction to the north end line and 110 feet in a southerly direction to the south end line. This claim is marked by six monuments, one at each corner and one at the center of each end line of the claim. The location monument on which this notice is posted is situated within Section 27, Township 26N, Range 21W, Gila Salt River Base and Meridian, Arizona and this claim encompasses portions of the following quarter section, section, Township and Range:

- NE ¼, Section 27, T26N, R21W, Gila & Salt River Base and Meridian, Arizona.
- SE ¼, Section 27, T26N, R21W, Gila & Salt River Base and Meridian, Arizona

The locality of this claim with reference to some natural object or permanent monument and additional information (if any) concerning its locality are as follows: NE corner of this claim is 600 feet W and 2220 feet S of the NE corner of Section 27, T26N, R21W, G&SRB&M, AZ.

DATED AND POSTED on the ground this  
4 day of September 1998.

Frederick C. Bauman  
Frederick C. Bauman

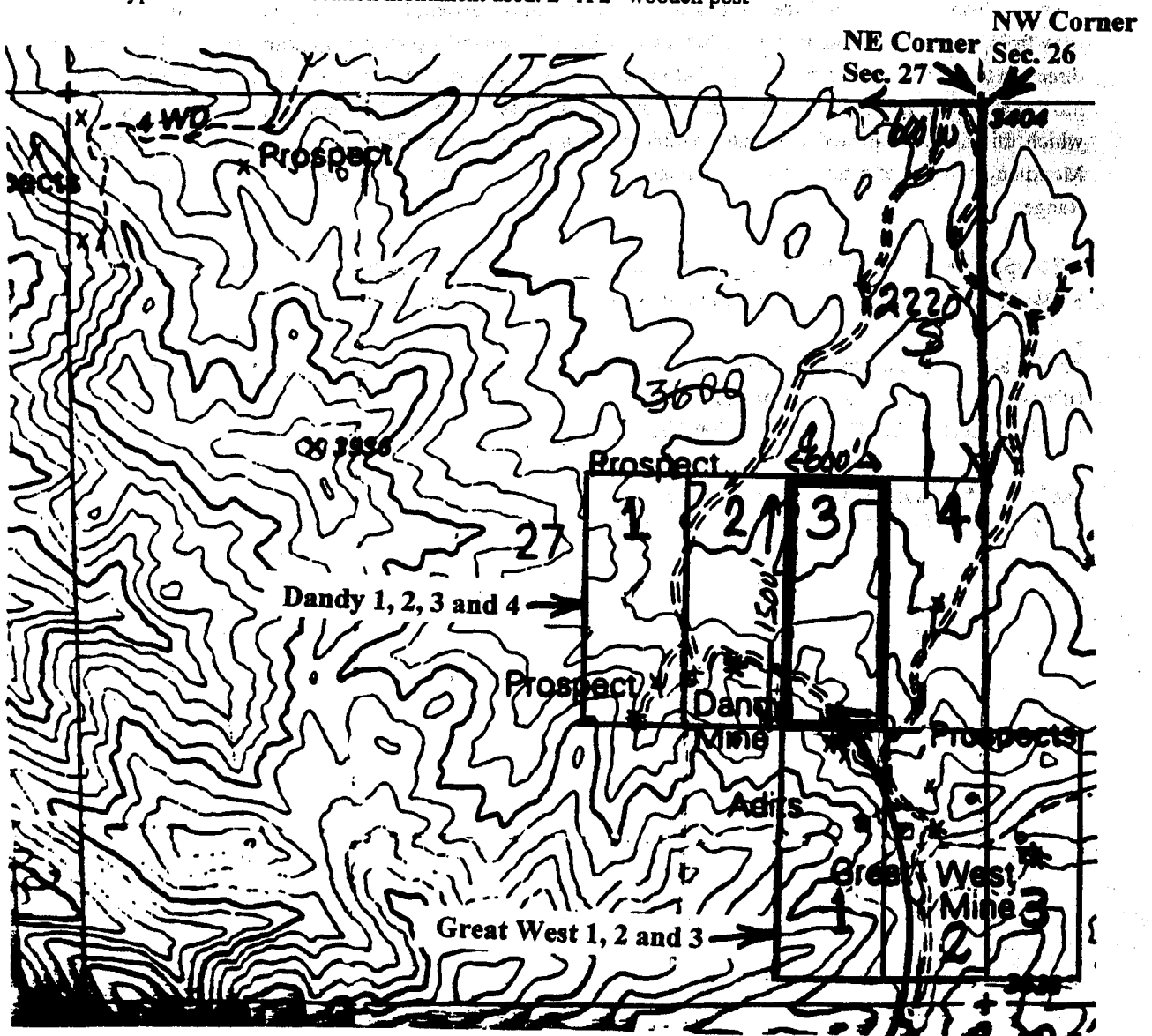
Barbara M. Bauman  
Barbara M. Bauman

RECEIVED  
B.L.M. AZ STATE OFFICE  
1998 SEP 17 2 10:51  
PHOENIX, ARIZONA

4 140 350571

MAP - GREAT WEST / DANDY CLAIM GROUP

1. Name of Claim: Dandy 3
2. Type of Claim - Lode Claim
3. Location Monument is located in Section 27, Township 26N, Range 21W, G&SRB&M, AZ
4. Scale 1" = 1,000'
5. The claim is situated in Mohave County, AZ
6. The type of corner and location monument used: 2" X 2" wooden post



Location monument

2E

MICROFILMED

*Frederick* Bauman  
4834 E Crystal Lane  
Paradise Valley, AZ 85253



**INDEXED**  
98053934 BK 3155 PG 827  
OFFICIAL RECORDS OF MOHAVE COUNTY, A  
JOAN MC CALL, MOHAVE COUNTY RECORDER  
09/08/98 08:21A PAGE 1 OF 2  
FREDERICK BAUMAN  
RECORDING FEE 9.00

RECEIVED  
B.L.M. AZ STATE OFFICE  
1998 SEP 17 A 10:51  
PHOENIX, ARIZONA

**LOCATION NOTICE FOR LODE MINING CLAIM**

**NOTICE IS HEREBY GIVEN** that the **Dandy 4** lode mining claim has been located by the Frederick C. Bauman and Barbara M. Bauman, whose current mailing address is 4834 E. Crystal Lane, Paradise Valley, AZ 85253.

The general course of the claim is north and south. It is situated in the Weaver Mining District, Mohave County, Arizona. The claim is 1,500 feet in length and 600 feet in width, and is in the shape of a parallelogram.. This claim runs from the location monument on which this location notice is posted approximately 725 feet in a northerly direction to the north end line and 775 feet in a southerly direction to the south end line. This claim is marked by six monuments, one at each corner and one at the center of each end line of the claim. The location monument on which this notice is posted is situated within Section 27, Township 26N, Range 21W, Gila Salt River Base and Meridian, Arizona and this claim encompasses portions of the following quarter section, section, Township and Range:

- NE ¼, Section 27, T26N, R21W, Gila & Salt River Base and Meridian, Arizona.
- SE ¼, Section 27, T26N, R21W, Gila & Salt River Base and Meridian, Arizona

The locality of this claim with reference to some natural object or permanent monument and additional information (if any) concerning its locality are as follows: NE corner of this claim is -0- feet W and 2220 feet S of the NE corner of Section 27, T26N, R21W, G&SRB&M, AZ.

**DATED AND POSTED** on the ground this  
4 day of September 1998.

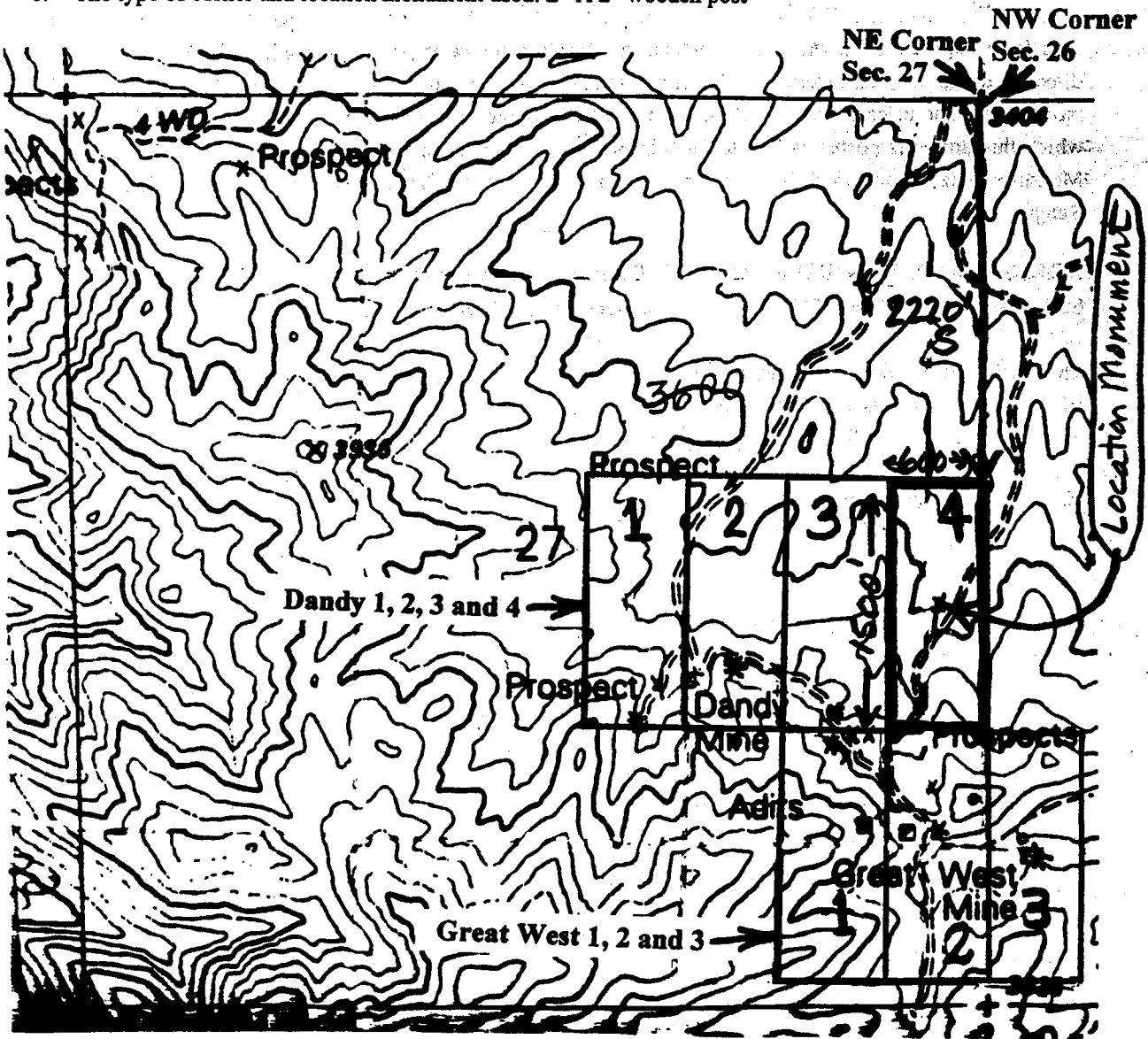
*Frederick C Bauman*  
Frederick C. Bauman

*Barbara M Bauman*  
Barbara M. Bauman

4-2-C 350577

MAP - GREAT WEST / DANDY CLAIM GROUP


1. Name of Claim: Dandy 4
2. Type of Claim - Lode Claim
3. Location Monument is located in Section 27, Township 26N, Range 21W, G&SRB&M, AZ
4. Scale 1" = 1,000'
5. The claim is situated in Mohave County, AZ
6. The type of corner and location monument used: 2" X 2" wooden post



Return to:  
Frederick C. Bauman, Esq.  
8125 E Buena Terra Way  
Scottsdale, AZ 85250

MICROFILMED

RECEIVED  
CLERK OF SUPERIOR COURT  
2002 NOV 25 P 1:03



INDEXED  
2002074253 BK 4253 PG 387  
OFFICIAL RECORDS OF MOHAVE COUNTY  
JOAN MC CALL, MOHAVE COUNTY RECORDER  
10/31/2002 10:15A PAGE 1 OF 2  
FREDERICK BAUMAN  
RECORDING FEE 14.00

ARIZONA AMENDED

**LOCATION NOTICE FOR LODE MINING CLAIM**

**NOTICE IS HEREBY GIVEN** that the **GREAT WEST 1** lode mining claim, originally located on September 4, 1998 by Frederick G. Bauman and Barbara M. Bauman and recorded in the official records of Mohave County, Arizona at Book 3155, Page 829 and with the US Department of the Interior, Bureau of Land Management as AMC#350573, which mining claim was subsequently transferred to Evening Star Resources LLC, an Arizona limited liability company having a current mailing address of c/o James R. Bauman, Manager, 1408 Bradley Dr., Apt.L-311, Carlisle, PA 17013, has been amended to correct the description in order to more closely follow the course of the vein as follows:


The general course of the claim is northeast and southwest. It is situated in the Weaver Mining District, Mohave County, Arizona. The claim is 1,500 feet in length and 600 feet in width, and is in the shape of a parallelogram. The claim runs from the location monument on which this amended location notice is posted approximately 1,220 feet in a southwesterly direction to the southwest end line and 280 feet in a northeasterly direction to the northeast end line. The claim is marked by six monuments, one at each corner and one at the center of each end line of the claim. The location monument on which this amended location notice is posted is situated within Section 27, Township 26N, Range 21W, Gila and Salt River Base and Meridian, Arizona and this claim encompasses portions of the following quarter section, section, township and range:

SE1/4 of Section 27, T26N, R21W, G&SRB&M, Arizona

The locality of this claim with reference to some natural object or permanent monument and additional information (if any) concerning its locality are as follows: NW corner of this claim is approximately 460 feet west and 2,670 feet south of the NE corner of Section 27, T26N, R21W, G&SRB&M, Arizona.

**DATED AND POSTED** on the ground this 20 day of October, 2002:

**EVENING STAR RESOURCES LLC**

By   
James R. Bauman, Manager

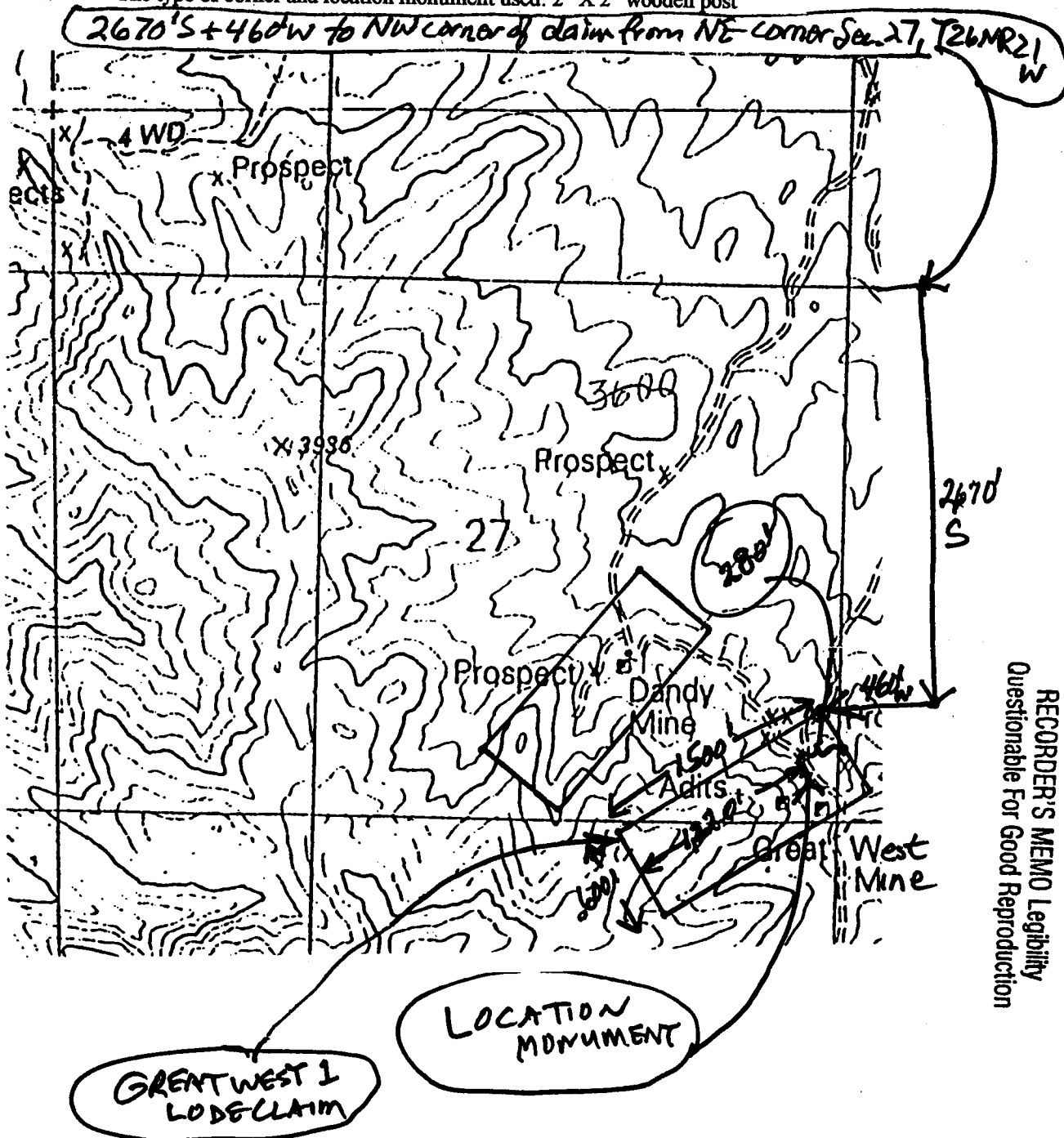




MAP

GREAT WEST 1 LODE MINING CLAIM (AMENDED)

1. Name of claim: Great West 1
2. Type of Claim - Lode Claim
3. Location monument is located in Section 27, Township 26N, Range 21W, G&SRB&M, AZ.
4. Scale: 1" = 1,000'
5. The claim is situated in Mohave County, AZ
6. The type of corner and location monument used: 2" X 2" wooden post



RECORDER'S MEMO Legibility  
Questionable For Good Reproduction

2E

MICROFILMED

Frederick Bauman  
4834 E Crystal Lane  
Paradise Valley, AZ 85253



INDEXED

98053935 BK 3155 PG 829  
OFFICIAL RECORDS OF MOHAVE COUNTY, A  
JOAN MC CALL, MOHAVE COUNTY RECORDER  
09/08/98 08:22A PAGE 1 OF 2  
FREDERICK BAUMAN  
RECORDING FEE 9.00

RECEIVED  
B.L.M. AZ STATE OFFICE  
1998 SEP 17 A 10:52  
PHOENIX, ARIZONA

LOCATION NOTICE FOR LODE MINING CLAIM

NOTICE IS HEREBY GIVEN that the Great West 1 lode mining claim has been located by the Frederick Bauman and Barbara M. Bauman, whose current mailing address is 4834 E. Crystal Lane, Paradise Valley, AZ 85253.

The general course of the claim is north and south. It is situated in the Weaver Mining District, Mohave County, Arizona. The claim is 1,500 feet in length and 600 feet in width, and is in the shape of a parallelogram.. This claim runs from the location monument on which this location notice is posted approximately 80 feet in a northerly direction to the north end line and 1420 feet in a southerly direction to the south end line. This claim is marked by six monuments, one at each corner and one at the center of each end line of the claim. The location monument on which this notice is posted is situated within Section 27, Township 26N, Range 21W, Gila Salt River Base and Meridian, Arizona and this claim encompasses portions of the following quarter section, section, Township and Range:

SE ¼, Section 27, T26N, R21W, Gila & Salt River Base and Meridian, Arizona

The locality of this claim with reference to some natural object or permanent monument and additional information (if any) concerning its locality are as follows: NE corner of this claim is 600 feet W and 3720 feet S of the NE corner of Section 27, T26N, R21W, G&SRB&M, AZ.

DATED AND POSTED on the ground this  
4 day of September 1998.

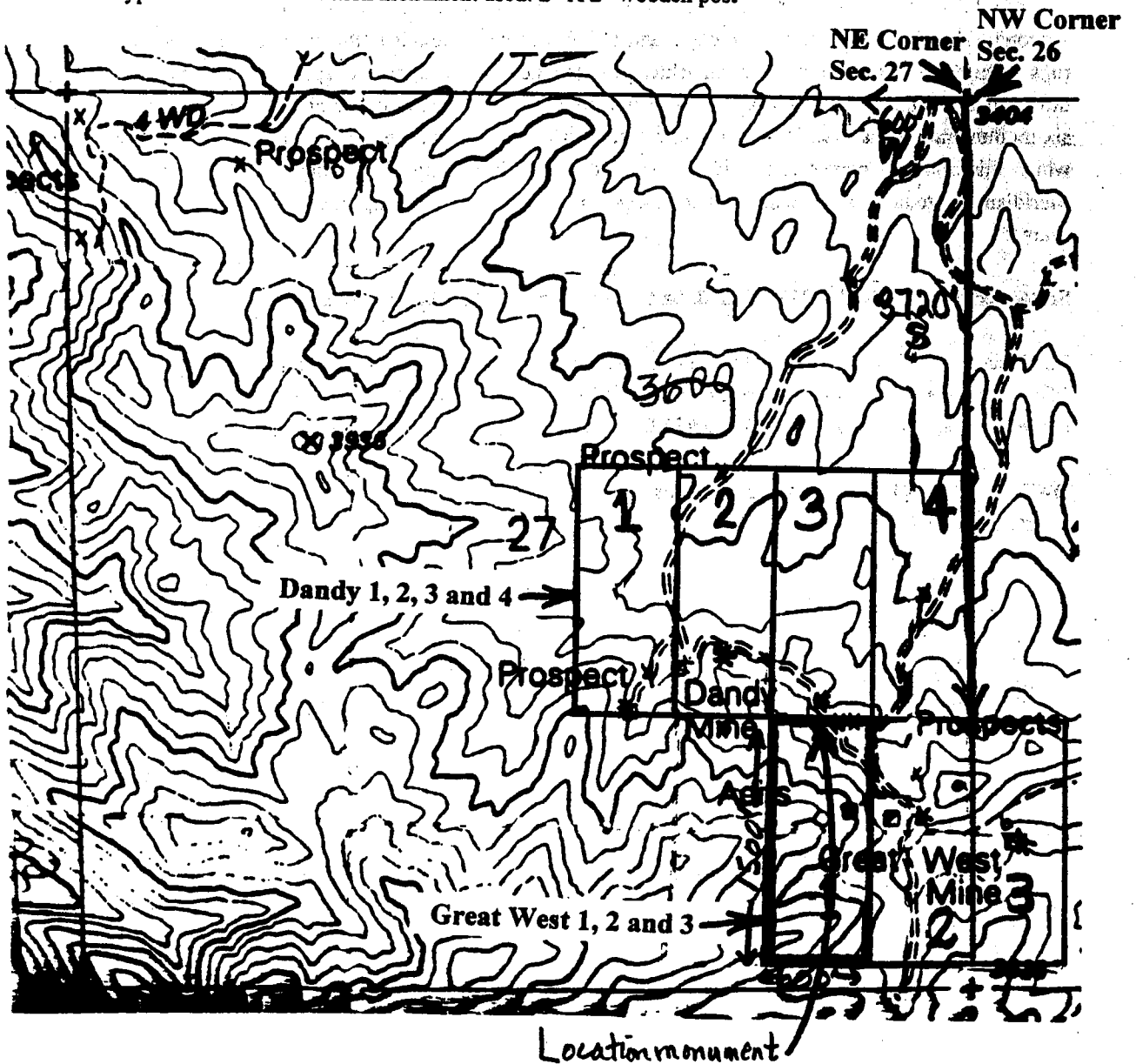
Frederick C. Bauman  
Frederick C. Bauman

Barbara M. Bauman  
Barbara M. Bauman

A MC 350573

MAP - GREAT WEST / DANDY CLAIM GROUP

1. Name of Claim: Great West 1
2. Type of Claim - Lode Claim
3. Location Monument is located in Section 27, Township 26N, Range 21W, G&SRB&M, AZ
4. Scale 1" = 1,000'
5. The claim is situated in Mohave County, AZ
6. The type of corner and location monument used: 2" X 2" wooden post



RECORDER'S MEMO Legibility  
Questionable For Good Reproduction

2E

MICROFILMED

*Frederick* Bauman  
4834 E Crystal Lane  
Paradise Valley, AZ 85253



**INDEXED**

98053936 BK 3155 PG 831  
OFFICIAL RECORDS OF MOHAVE COUNTY, A  
JOAN MC CALL, MOHAVE COUNTY RECORDER  
09/08/98 08:22A PAGE 1 OF 2  
FREDERICK BAUMAN  
RECORDING FEE 9.00

RECEIVED  
B.L.M. AZ STATE OFFICE  
1998 SEP 17 AM 5:52  
PHOENIX, ARIZONA

**LOCATION NOTICE FOR LODE MINING CLAIM**

**NOTICE IS HEREBY GIVEN** that the Great West 2 lode mining claim has been located by the Frederick Bauman and Barbara M. Bauman, whose current mailing address is 4834 E. Crystal Lane, Paradise Valley, 85253.

The general course of the claim is north and south. It is situated in the Weaver Mining District, Mohave County, Arizona. The claim is 1,500 feet in length and 600 feet in width, and is in the shape of a parallelogram. This claim runs from the location monument on which this location notice is posted approximately 600 feet in a northerly direction to the north end line and 900 feet in a southerly direction to the south end line. This claim is marked by six monuments, one at each corner and one at the center of each end line of the claim. The location monument on which this notice is posted is situated within Section 27, Township 26N, Range 21W, Gila Salt River Base and Meridian, Arizona and this claim encompasses portions of the following quarter section, section, Township and Range:

SE ¼, Section 27, T26N, R21W, Gila & Salt River Base and Meridian, Arizona

The locality of this claim with reference to some natural object or permanent monument and additional information (if any) concerning its locality are as follows: NE corner of this claim is -0- feet W and 3720 feet S of the NE corner of Section 27, T26N, R21W, G&SRB&M, AZ.

**DATED AND POSTED** on the ground this  
4 day of September 1998.

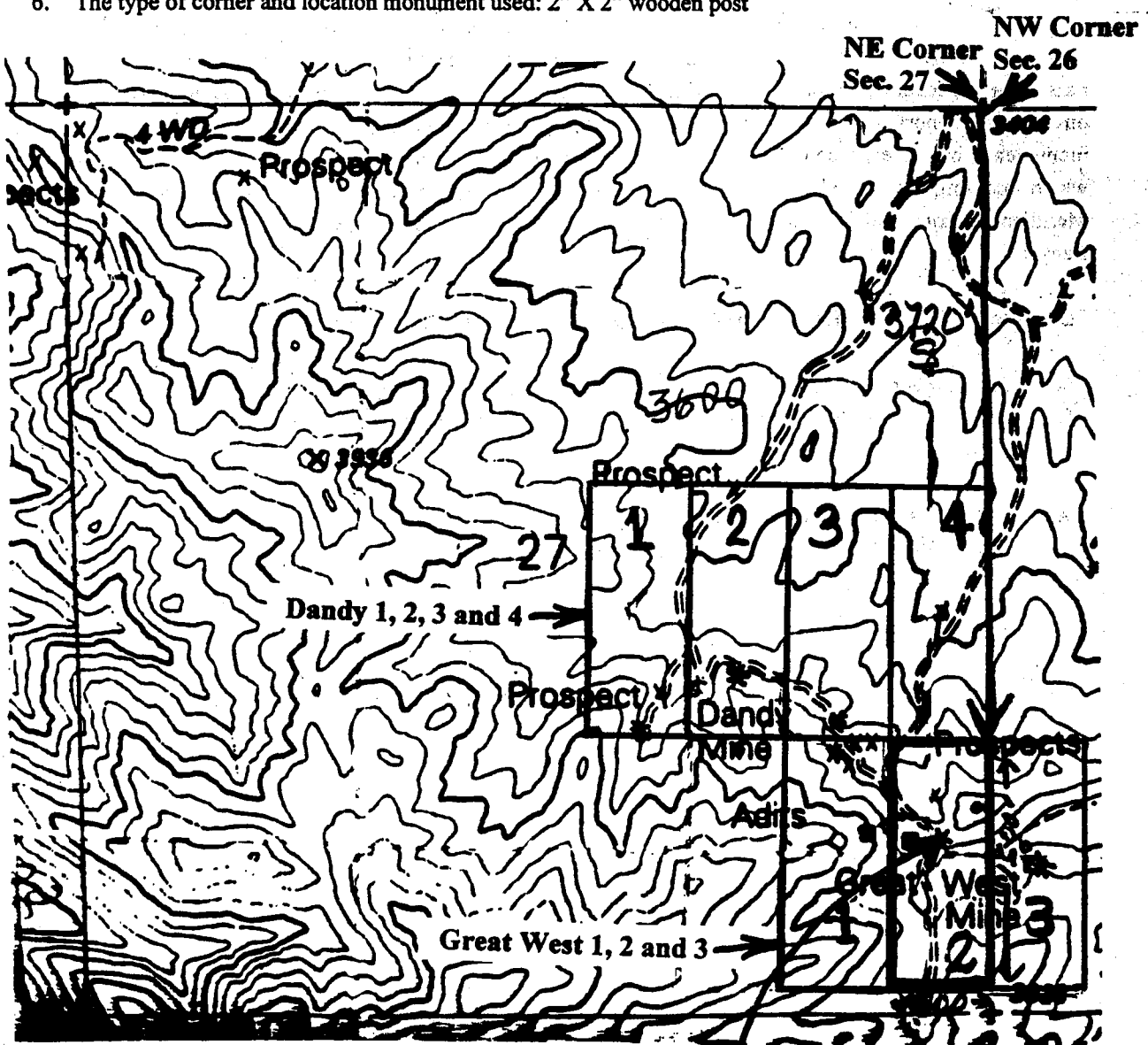
*Frederick C. Bauman*  
Frederick C. Bauman

*Barbara M. Bauman*  
Barbara M. Bauman

A MC 350574

MAP - GREAT WEST / DANDY CLAIM GROUP


1. Name of Claim: Great West 2
2. Type of Claim - Lode Claim
3. Location Monument is located in Section 27, Township 26N, Range 21W, G&SRB&M, AZ
4. Scale 1" = 1,000'
5. The claim is situated in Mohave County, AZ
6. The type of corner and location monument used: 2" X 2" wooden post



Location Monument

2E

Frederick Bauman  
4834 E Crystal Lane  
Paradise Valley, AZ 85253



MICROFILMED

INDEXED  
98053937 BK 3155 PG 833  
OFFICIAL RECORDS OF MOHAVE COUNTY, AZ  
JOAN MC CALL, MOHAVE COUNTY RECORDER  
09/08/98 08:22A PAGE 1 OF 2  
FREDERICK BAUMAN  
RECORDING FEE 9.00

RECEIVED  
B.L.M. AZ STATE OFFICE  
1998 SEP 17 10:52  
PHOENIX, ARIZONA

LOCATION NOTICE FOR LODE MINING CLAIM

NOTICE IS HEREBY GIVEN that the Great West 3 lode mining claim has been located by the Frederick Bauman and Barbara M. Bauman, whose current mailing address is 4834 E. Crystal Lane, Paradise Valley, 85253.

The general course of the claim is north and south. It is situated in the Weaver Mining District, Mohave County, Arizona. The claim is 1,500 feet in length and 600 feet in width, and is in the shape of a parallelogram.. This claim runs from the location monument on which this location notice is posted approximately 750 feet in a northerly direction to the north end line and 750 feet in a southerly direction to the south end line. This claim is marked by six monuments, one at each corner and one at the center of each end line of the claim. The location monument on which this notice is posted is situated within Section 26, Township 26N, Range 21W, Gila Salt River Base and Meridian, Arizona and this claim encompasses portions of the following quarter section, section, Township and Range:

SW 1/4, Section 26, T26N, R21W, Gila & Salt River Base and Meridian, Arizona

The locality of this claim with reference to some natural object or permanent monument and additional information (if any) concerning its locality are as follows: NE corner of this claim is 600 feet E and 3720 feet S of the NW corner of Section 26, T26N, R21W, G&SRB&M, AZ.

DATED AND POSTED on the ground this  
4 day of September 1998.

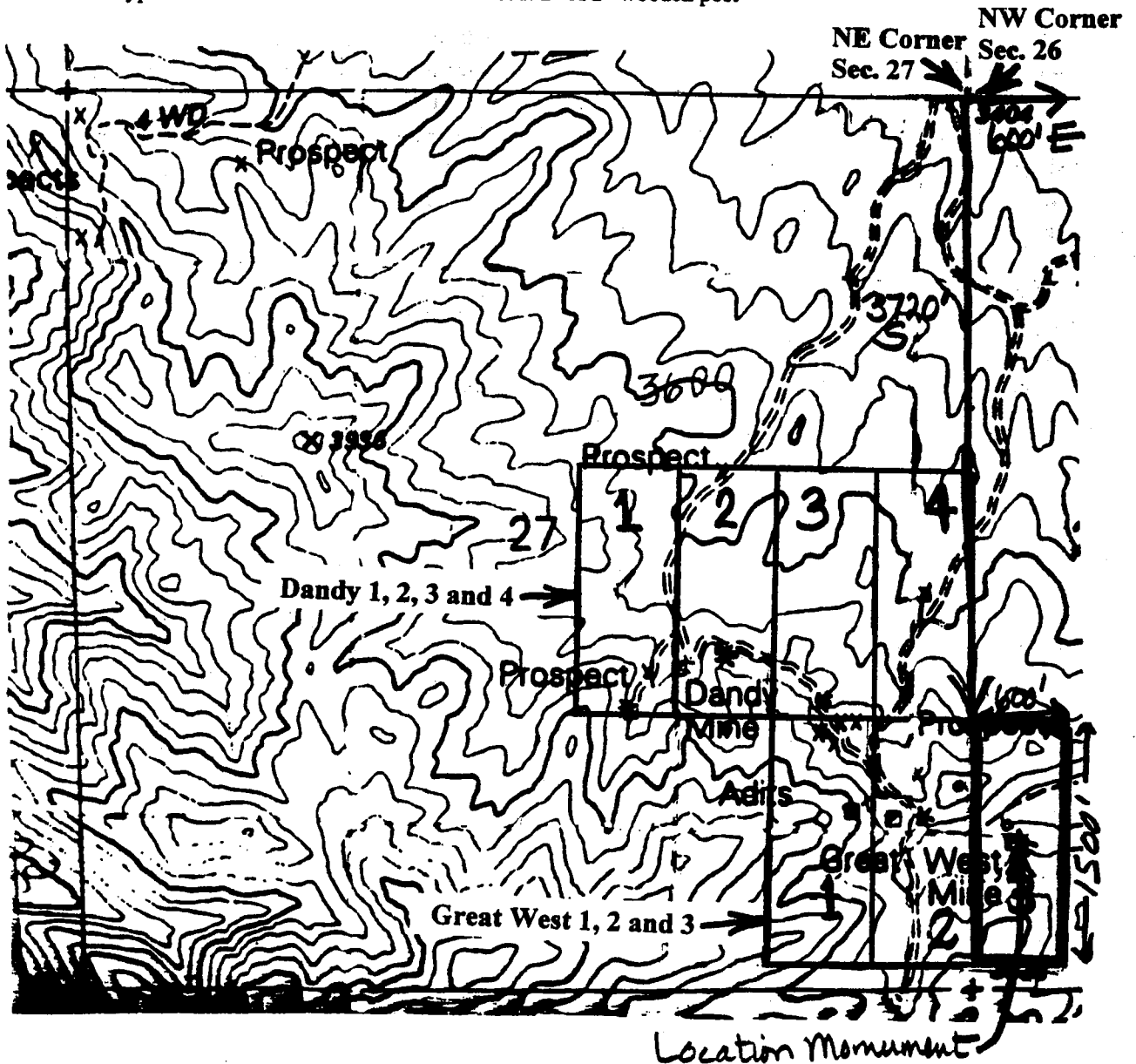
Frederick C. Bauman  
Frederick C. Bauman

Barbara M. Bauman  
Barbara M. Bauman

A HC 350575

MAP - GREAT WEST / DANDY CLAIM GROUP

1. Name of Claim: Great West 3
2. Type of Claim - Lode Claim
3. Location Monument is located in Section 26, Township 26N, Range 21W, G&SRB&M, AZ
4. Scale 1" = 1,000'
5. The claim is situated in Mohave County, AZ
6. The type of corner and location monument used: 2" X 2" wooden post



# The United States of America,

To all to whom these presents shall come, Greeting:

WHEREAS, under the provisions of Section 8 of the Act of June 23, 1934 (48 Stat. 1269), entitled, "An Act to stop injury to the public grazing lands by preventing overgrazing and soil deterioration, to provide for their orderly use, improvement and development, to stabilize the livestock industry dependent upon the public range, and for other purposes," as amended by Section 3 of the Act of June 26, 1936 (49 Stat. 1976), the State of Arizona, in exchange for certain other lands situated in said State, has selected the following-described tracts of land:

Gila and Salt River Meridian, Arizona,

- T. 1 N., R. 8 W.,  
sec. 18, Lots 1, 2, 3.
- T. 23 N., R. 21 W.,  
sec. 22.

The areas described aggregate 757.75 acres, according to the Official Plat of the Survey of the said lands, on file in the Bureau of Land Management.

NOW KNOW YE, that the UNITED STATES OF AMERICA, in consideration of the premises, and in conformity with the said Acts of Congress, HAS GIVEN AND GRANTED, and by these presents DOES GIVE AND GRANT, unto the said State of Arizona, in fee simple, the tracts of land above described; TO HAVE AND TO HOLD the same, together with all the rights, privileges, immunities and appurtenances, of whatsoever nature, thereto belonging, unto the said State of Arizona, and to its assigns forever; subject to any vested and accrued water rights for mining, agricultural, manufacturing, or other purposes, and rights to ditches and reservoirs used in connection with such water rights, as may be recognized and acknowledged by the local customs, laws and decisions of courts; and there is reserved from the lands hereby granted a right-of-way thereon for ditches or canals constructed by the authority of the UNITED STATES. Reserving, also to the UNITED STATES, all minerals in the lands so granted, together with the right to prospect for, mine and remove the same, as authorized by the provisions of said Section 8, as amended as aforesaid.

Excepting and reserving, however, to the UNITED STATES, pursuant to the provisions of the Act of August 1, 1946 (60 Stat. 766), all uranium, thorium, or any other material which is or may be determined to be particularly essential to the production of fissionable materials, whether or not of commercial value, together with the right of the UNITED STATES through its authorized agents or representatives at any time to enter upon the land and prospect for, mine and remove the same.

IN TESTIMONY WHEREOF, the undersigned authorized officer of the Bureau of

Land Management, in accordance with the provisions of the Act of June 17, 1948 (61 Stat. 476), has, in the name of the United States, caused these letters to be made Patent, and the Seal of the Bureau to be hereunto affixed.

(SEAL)

GIVEN under my hand, in the District of Columbia, the **TWELFTH** day of **MAY** in the year of our Lord one thousand nine hundred and **FORTY-EIGHT** and of the Independence of the United States the one hundred and **SEVENTY-THIRD**.

For the Director, Bureau of Land Management.

By

*Joe F. Homer*

Chief, Patents Section

Patent No. 1125803

5/12/1949

1125803



-----  
 GEOGRAPHIC STATE: ARIZONA                      MERIDIAN: 14      TOWNSHIP: 26-0N      RANGE: 21-0W  
 -----

SEC	SUBDIVISION	MIR	X-REFERENCE	NUMBER	TYPE	DISPOSITION	ACRES	PROPRIETOR	INTEREST	RELATIONSHIP
4	E2SWNW, NWNESE, SWSSEW			CASE: AZA 000094				AZ PUBLIC SERVICE CO	100.00000%	HOLDER/BILLEE
				TYPE: 286005 ROW-COMM SITE, 1911						
				DISP: CLOSED 09/12/97						
				ACRS: 00001.400						
6	PRO1 S2S2			CASE: AZA 014375				DOLLY EDWARD D	33.33333%	LESSEE
16	ALL			TYPE: 311111 O&G LSE NONCOMP PUB				FOSTER NORMAN H	33.33333%	LESSEE
*06	PRO1 N2, N2S2			DISP: CLOSED 04/01/86				OOMRIGAR JJ	33.33334%	LESSEE
*26	ALL			ACRS: 01920.000						
1	PART	14	26-0N 20-0W	CASE: AZA 017173				AZ SHWY	100.00000%	PERMITTEE
2	PART			TYPE: 362112 FREE USE--MINERAL--GO						
11	PART			DISP: CLOSED 05/14/92						
				ACRS: 00330.000						
2	S2N2, SW, NWSE	14	11-0N 11-0W	CASE: AZA 018606PT				BLM KINGMAN FO	100.00000%	ADMIN MGT ENT
2	LOT 1-4	14	11-0N 12-0W	TYPE: 221006 EX-STATE SEC 206, F						
32	N2, SW, N2SE, SWSE	14	12-0N 13-0W	DISP: AUTHORIZED 05/08/84						
		14	12-0N 15-0W	ACRS: 65318.290						
		14	13-0N 12-0W							
		14	13-0N 15-0W							
		14	15-0N 12-0W							
		14	16-0N 14-0W							
		14	16-2N 13-0W							
		14	16-2N 14-0W							
		14	16-2N 19-0W							
		14	16-2N 20-0W							
		14	17-0N 13-0W							
		14	17-0N 18-0W							
		14	17-0N 19-0W							
		14	17-0N 20-0W							
		14	17-0N 21-0W							
		14	18-0N 16-0W							
		14	18-0N 17-0W							
		14	18-0N 18-0W							
		14	18-0N 19-0W							
		14	18-0N 20-0W							
		14	18-0N 21-0W							
		14	19-0N 16-0W							
		14	19-0N 17-0W							
		14	19-0N 18-0W							
		14	19-0N 19-0W							
		14	19-0N 21-0W							
		14	20-0N 16-0W							
		14	20-0N 17-0W							
		14	20-0N 19-0W							
		14	20-0N 20-0W							
		14	21-0N 17-0W							
		14	21-0N 19-0W							

\* = REJECTED/SEGREGATED/ASSIGNED-OUT

-----  
 GEOGRAPHIC STATE: ARIZONA                      MERIDIAN: 14    TOWNSHIP: 26-0N    RANGE: 21-0W  
 -----

SEC	SUBDIVISION	MIR	X-REFERENCE	NUMBER	TYPE	DISPOSITION	ACRES	PROPRIETOR	INTEREST	RELATIONSHIP
		14	21-0N 20-0W							
		14	22-0N 18-0W							
		14	22-0N 20-0W							
		14	23-0N 19-0W							
		14	23-0N 21-0W							
		14	24-0N 18-0W							
		14	24-0N 20-0W							
		14	24-0N 21-0W							
		14	25-0N 17-0W							
		14	25-0N 18-0W							
		14	25-0N 21-0W							
		14	26-0N 17-0W							
		14	26-0N 18-0W							
		14	26-0N 20-0W							
1	S2N2, S2			CASE:	AZA	018654		SHELL WESTERN E&P	100.00000%	LESSEE
1	LOT 1-4			TYPE:	311111	O&G LSE NONCOMP PUB				
12	ALL			DISP:	CLOSED	09/01/85				
13	ALL			ACRS:	01919.410					
2	NESE, S2SE	14	1-0S 10-0E	CASE:	AZA	022448PT		BLM AZ SO	100.00000%	ADMIN NGT ENT
		14	5-0N 2-0E	TYPE:	221006	EX-STATE SEC 206, F				
		14	11-0N 11-0W	DISP:	AUTHORIZED	05/12/87				
		14	11-0N 15-0W	ACRS:	42694.470					
		14	12-0N 14-0W							
		14	12-0N 15-0W							
		14	12-0N 16-0W							
		14	13-0N 13-0W							
		14	13-0N 14-0W							
		14	13-0N 15-0W							
		14	13-0N 16-0W							
		14	14-0N 12-0W							
		14	15-0N 10-0W							
		14	15-0N 13-0W							
		14	16-0N 10-0W							
		14	16-0N 13-0W							
		14	16-2N 12-0W							
		14	17-0N 12-0W							
		14	17-0N 13-0W							
		14	17-0N 14-0W							
		14	18-0N 13-0W							
		14	19-0N 19-0W							
		14	19-0N 20-0W							
		14	20-0N 20-0W							
		14	20-0S 21-0E							
		14	21-0N 17-0W							
		14	21-0N 20-0W							
		14	21-0S 18-0E							
		14	21-0S 21-0E							
		14	21-0S 22-0E							

-----  
 GEOGRAPHIC STATE: ARIZONA                      MERIDIAN: 14      TOWNSHIP: 26-0N      RANGE: 21-0W  
 -----

SEC	SUBDIVISION	MIR	X-REFERENCE	NUMBER	TYPE	DISPOSITION	ACRES	PROPRIETOR	INTEREST	RELATIONSHIP
		14	22-0N	19-0W						
		14	22-0N	20-0W						
		14	22-0N	21-0W						
		14	22-0S	21-0E						
		14	23-0N	17-0W						
		14	23-0N	20-0W						
		14	24-0N	16-0W						
		14	24-0N	17-0W						
		14	24-0N	18-0W						
		14	24-0N	21-0W						
		14	25-0N	15-0W						
		14	25-0N	16-0W						
		14	25-0N	18-0W						
		14	25-0N	19-0W						
		14	25-0N	21-0W						
		14	26-0N	18-0W						
		14	27-0N	17-0W						
		14	27-0N	19-0W						
		14	27-0N	21-0W						
		14	28-0N	15-0W						
		14	28-0N	16-0W						
		14	28-0N	17-0W						
		14	28-0N	18-0W						
		14	28-0N	20-0W						
		14	29-0N	15-0W						
		14	29-0N	17-0W						
		14	30-0N	15-0W						
		14	30-0N	16-0W						
21	N2, SE	14	25-0N	21-0W	CASE: AZA	022539P1		BLM AZ SO	100.00000%	ADMIN MGT ENT
		14	25-0N	22-0W	TYPE: 220100	EX-BLM SEC 206, FLP				
		14	26-0N	20-0W	DISP: AUTHORIZED	07/16/87				
		14	28-0N	16-0W	ACRS: 27426.890					
		14	28-0N	17-0W						
		14	29-0N	15-0W						
		14	29-0N	16-0W						
		14	29-0N	17-0W						
		14	30-0N	15-0W						
		14	30-0N	16-0W						
2	S2N2, SW, NWSE				CASE: AZA	022821		SHELL WESTERN E&P	100.00000%	LESSEE
2	LOT 1-4				TYPE: 310112	O&G PRIVATE LEASES--				
					DISP: CLOSED	08/17/89				
					ACRS: 00518.480					
16	SW				CASE: AZA	025145		COMBINED METALS	100.00000%	OPERATOR
					TYPE: 380910	SURFACE MGT-PLAN				
					DISP: AUTHORIZED	07/28/89				
					ACRS: 00050.000					

GEOGRAPHIC STATE: ARIZONA      MERIDIAN: 14      TOWNSHIP: 26-0N      RANGE: 21-0W

SEC	SUBDIVISION	NTR	X-REFERENCE	NUMBER/TYPE/DISPOSITION/ACRES	PROPRIETOR/INTEREST/RELATIONSHIP
22	SW			CASE: AZA 025412 TYPE: 380913 SURFACE MGT-NOTICE DISP: CLOSED 06/17/98 ACRS: 00003.000	WILLIAMSON JOHN A 100.00000% OPERATOR
15	NW			CASE: AZA 025544 TYPE: 380913 SURFACE MGT-NOTICE DISP: AUTHORIZED 08/15/91 ACRS: 00002.000	DIR EXPLORATION INC 100.00000% OPERATOR
19	E2, E2W2	14	13-0N 14-0W	CASE: AZA 026359AP TYPE: 220100 EX-BLM SEC 206, FLP DISP: AUTHORIZED 04/09/93 ACRS: 19665.530	BLM KINGMAN FO 100.00000% ADMIN MGT ENT
19	LOT 1-4	14	13-0N 15-0W		
31	E2, E2W2	14	19-0N 15-0W		
31	LOT 1-4	14	20-0N 15-0W		
		14	22-0N 20-0W		
		14	22-0N 21-0W		
		14	23-0N 12-0W		
		14	23-0N 13-0W		
		14	23-0N 21-0W		
		14	24-0N 21-0W		
		14	25-0N 21-0W		
		14	25-0N 22-0W		
22	NE - ok			CASE: AZA 027153 TYPE: 380913 SURFACE MGT-NOTICE DISP: AUTHORIZED 08/08/92 ACRS: 00000.250	WESTERN STATES MINS 100.00000% APPLICANT
23	SW				
15	E2E2			CASE: AZA 027463 TYPE: 380913 SURFACE MGT-NOTICE DISP: AUTHORIZED 05/05/93 ACRS: 00005.000	DIR EXPLORATION INC 100.00000% OPERATOR
15	E2W				
22	N2N2				
24	E2	14	26-0N 20-0W	CASE: AZA 027594 TYPE: 380913 SURFACE MGT-NOTICE DISP: AUTHORIZED 03/16/93 ACRS: 00004.000	THESMAN DANA 100.00000% OPERATOR
26	SW			CASE: AZA 028114 TYPE: 380913 SURFACE MGT-NOTICE DISP: AUTHORIZED 08/27/93 ACRS: 00004.000	HAMPTON WARREN G 100.00000% OPERATOR
27	SE				
34	NE				
35	NW				
4	NWNE5W	14	27-0N 21-0W	CASE: AZA 029738 TYPE: 286007 ROW-COMM SITE FED F DISP: AUTHORIZED 01/13/98 ACRS: 00006.970	BLM KINGMAN FO 100.00000% HOLDER

-----  
 GEOGRAPHIC STATE: ARIZONA                      MERIDIAN: 14    TOWNSHIP: 26-0N    RANGE: 21-0W  
 -----

SEC	SUBDIVISION	MIR X-REFERENCE			NUMBER/TYPE/DISPOSITION/ACRES	PROPRIETOR/INTEREST/RELATIONSHIP
1	N2S2, SWSW	14	26-0N	14-0W	CASE: AZAR 0035604	AZ PUBLIC SERVICE CO 100.00000% HOLDER/BILLEE
2	S2S2	14	26-0N	15-0W	TYPE: 285002 ROW-POWER TRANS LIN	
3	SESE	14	26-0N	20-0W	DISP: AUTHORIZED 10/17/66	
5	S2S2S2	14	27-0N	15-0W	ACRS: 00917.280	
6	S2S2	14	27-0N	16-0W		
8	N2N2	14	27-0N	17-0W		
9	N2N2	14	27-0N	18-0W		
10	N2N2	14	27-0N	19-0W		
		14	27-0N	20-0W		
		14	28-0N	3-0E		
2	S2SE, NESE				CASE: AZAR 0035604A	AZ PUBLIC SERVICE CO 100.00000% HOLDER
					TYPE: 285011 ROW-PWR LINE RECONV	
					DISP: AUTHORIZED 05/12/87	
					ACRS: 00028.500	

